



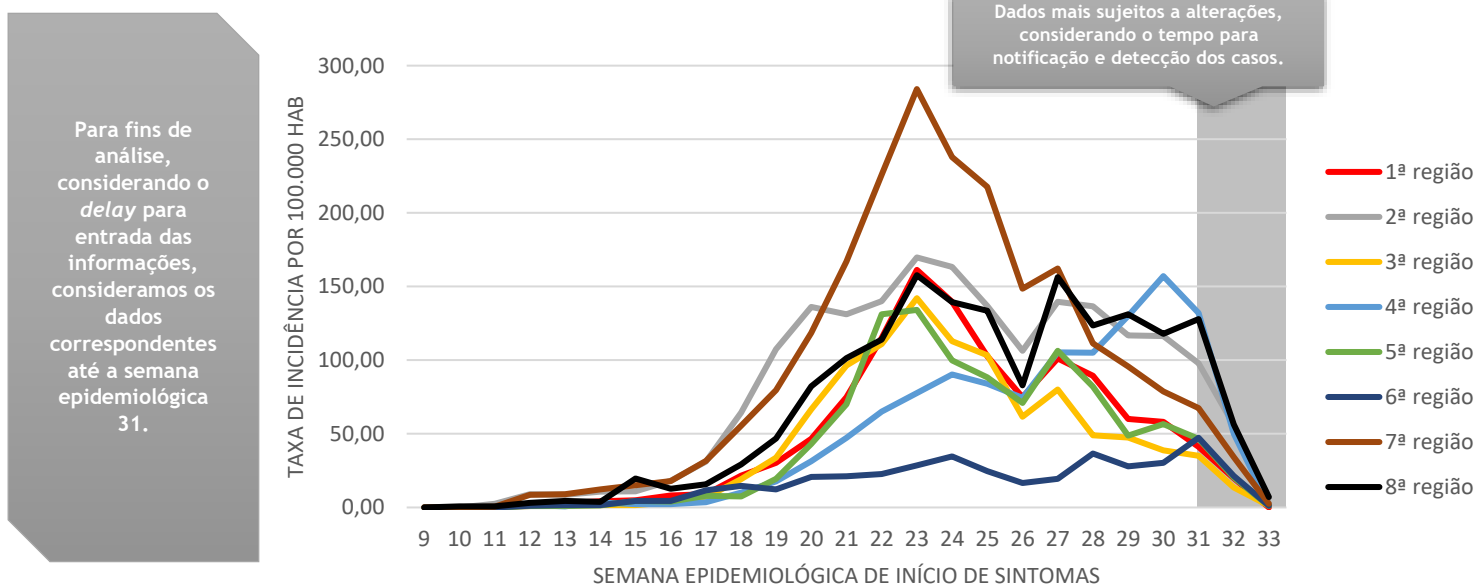
## PANORAMA EPIDEMIOLÓGICO\*



Fonte: SUVIGE/CPS/SESAP; FormSUScap/E-SUS VE-MS; GAL/LACEN-RN; Lab. Privado; Dados extraídos em 12/08/2020 (SE 33) às 23h, sujeitos a alterações. \*São considerados casos inconclusivos os casos suspeitos para os quais não foi possível realizar diagnóstico laboratorial.



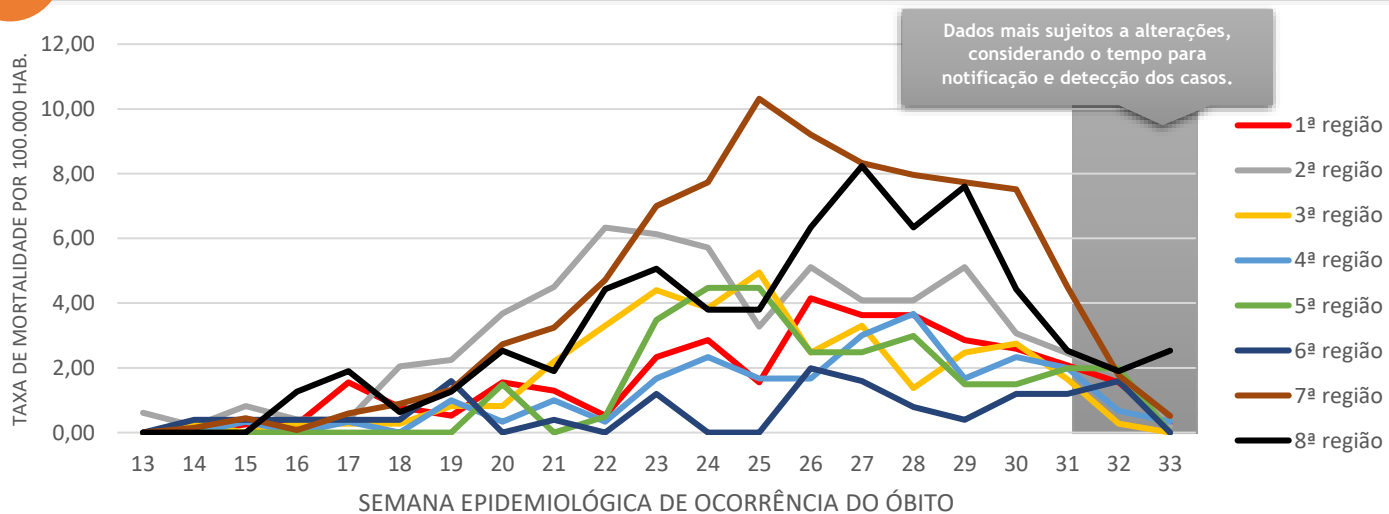
## INCIDÊNCIA (CASOS CONFIRMADOS/100.000 HAB) POR REGIÃO DE SAÚDE



Fonte: SUVIGE/CPS/SESAP; SIVEP-Gripe/E-SUS VE-MS; GAL/LACEN-RN; Lab. Privado; Dados extraídos em 12/08/2020 (SE 33) às 23h, sujeitos a alterações.



## MORTALIDADE (ÓBITOS CONFIRMADOS/100.000 HAB) POR REGIÃO DE SAÚDE

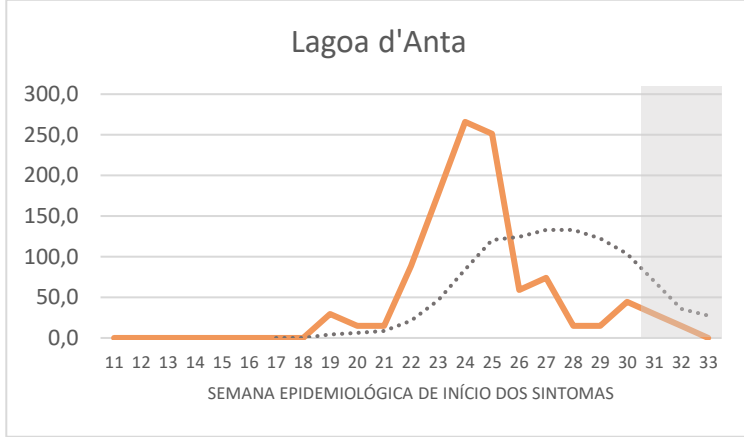
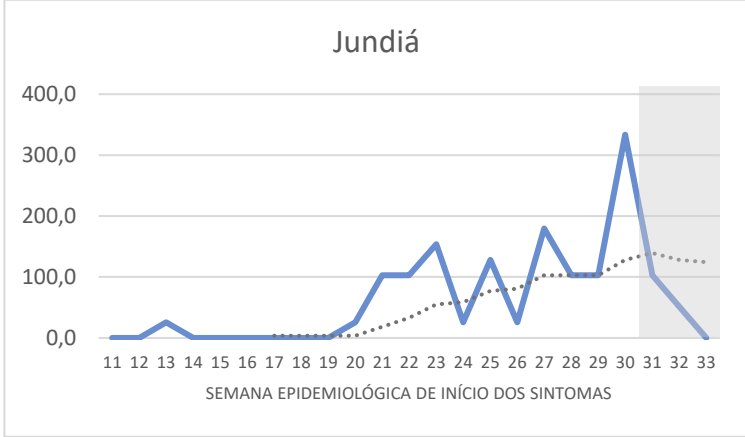
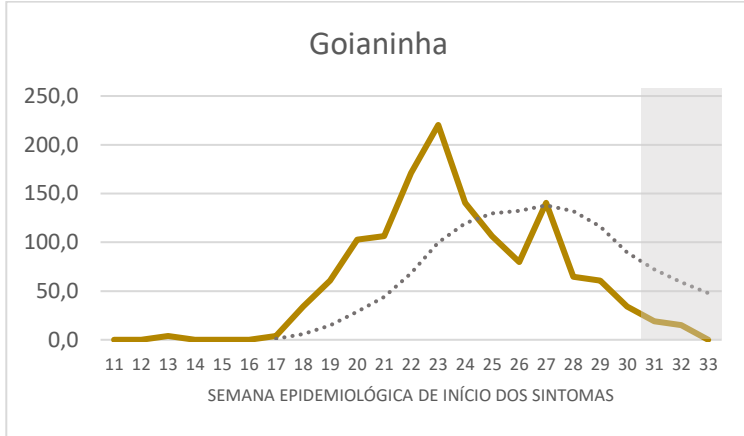
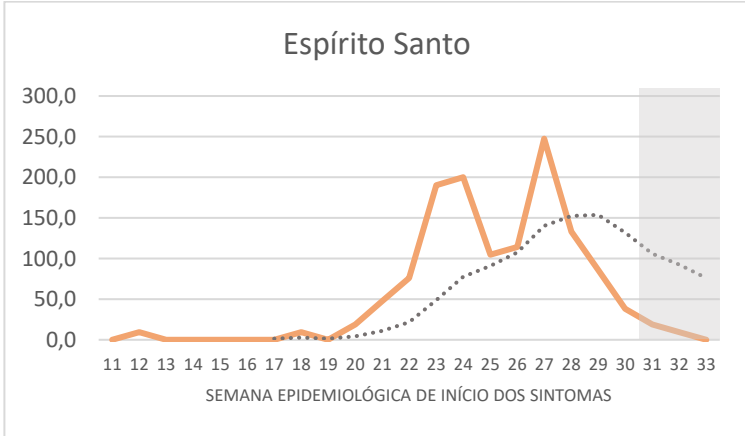
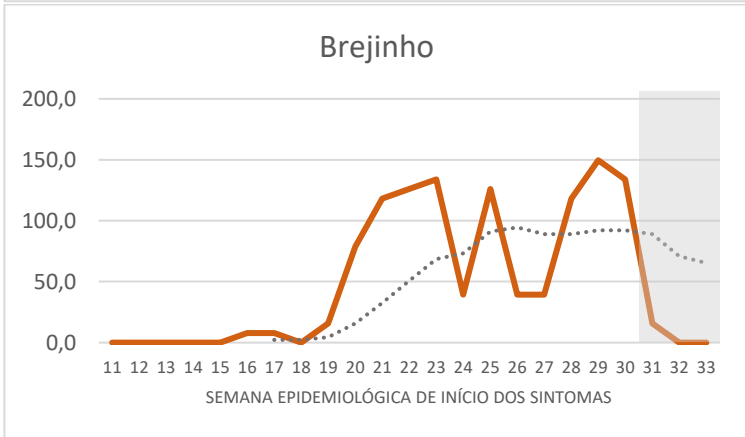
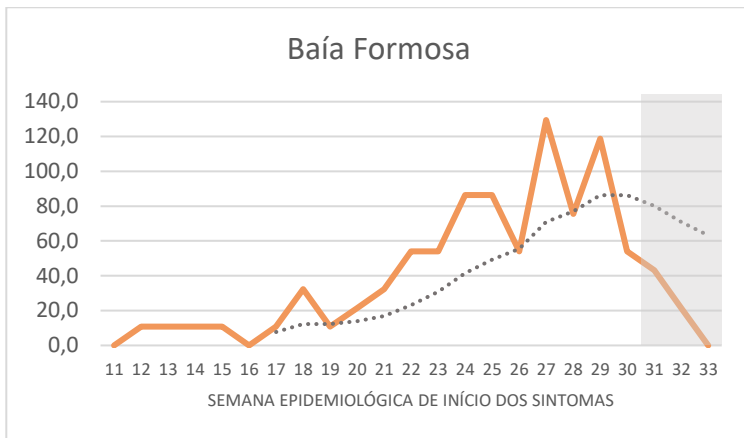
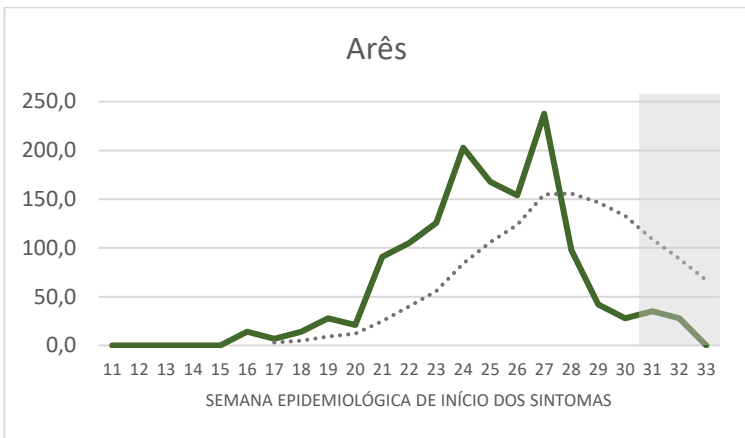


Fonte: SUVIGE/CPS/SESAP; SIVEP-Gripe/E-SUS VE-MS; GAL/LACEN-RN; Lab. Privado; Dados extraídos em 12/08/2020 (SE 33) às 23h, sujeitos a alterações.





**1ª REGIÃO DE SAÚDE - SÃO JOSÉ DO MIPIBU - INCIDÊNCIA DE CASOS DE COVID-19 POR 100.000 HAB**

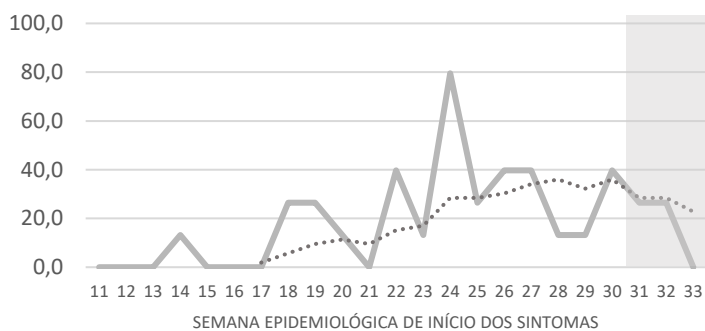


Fonte: SUVIGE/CPS/SESAP; SIVEP-Gripe/E-SUS VE-MS; GAL/LACEN-RN; Lab. Privado; Dados extraídos em 12/08/2020 (SE 33) às 23h, sujeitos a alterações.

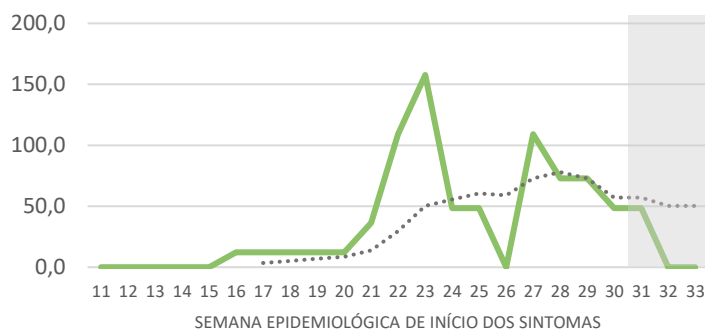
Incidência (Linha contínua) 7 por Média Móvel (Linha pontilhada)



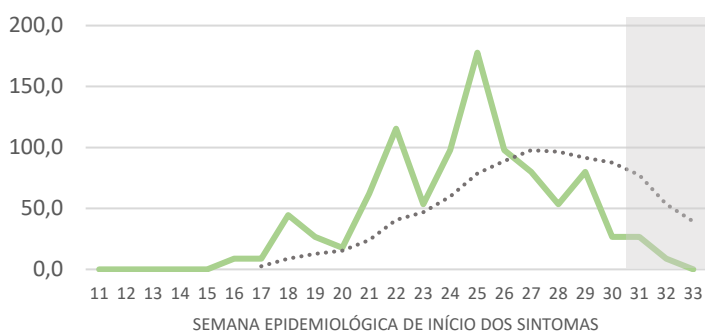
Lagoa de Pedras



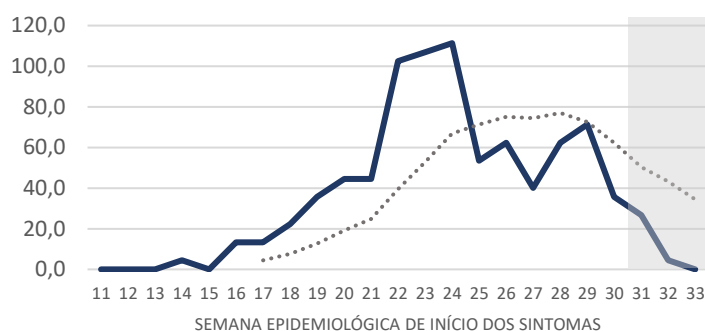
Lagoa Salgada



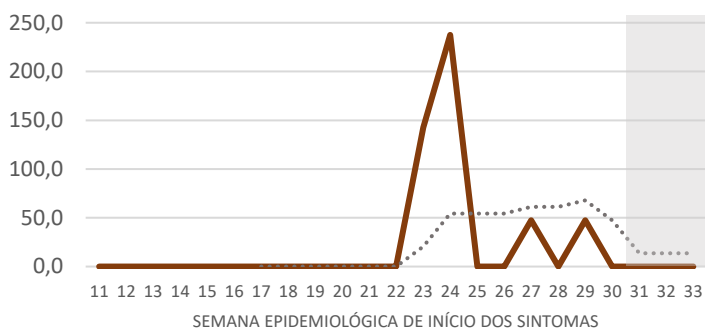
Montanhas



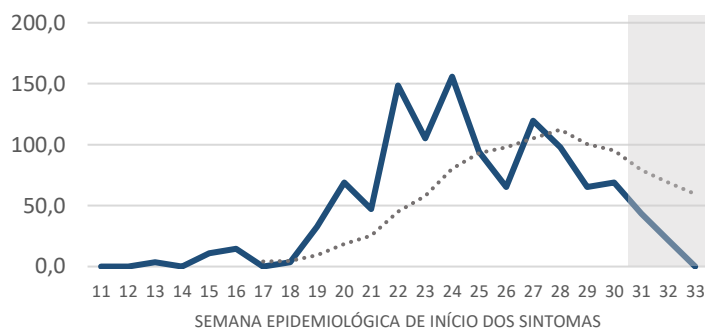
Monte Alegre



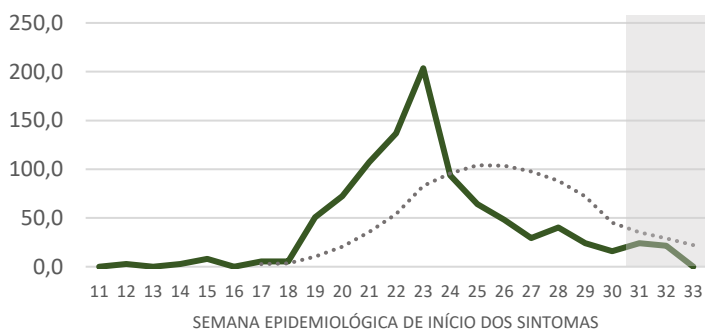
Monte das Gameleiras



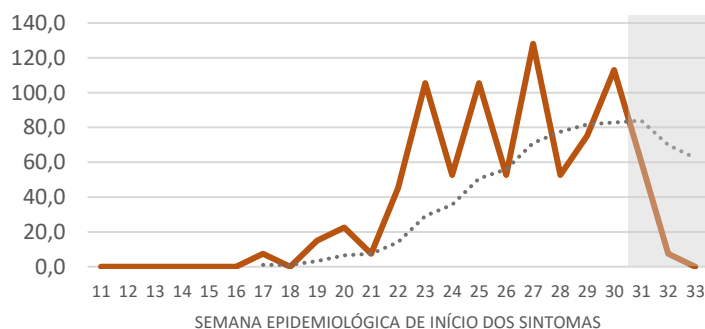
Nísia Floresta



Nova Cruz



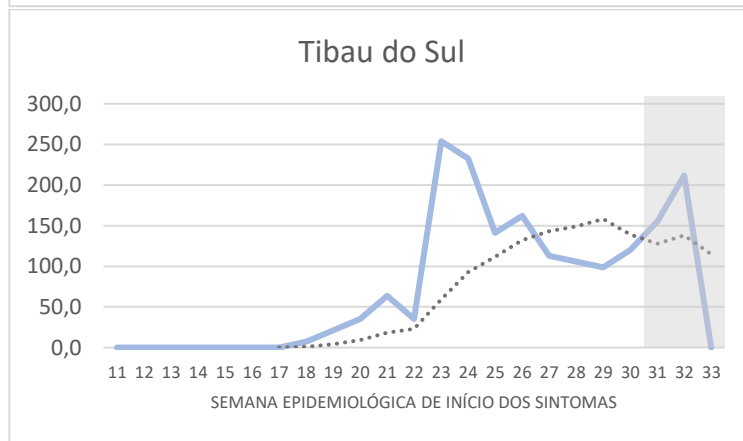
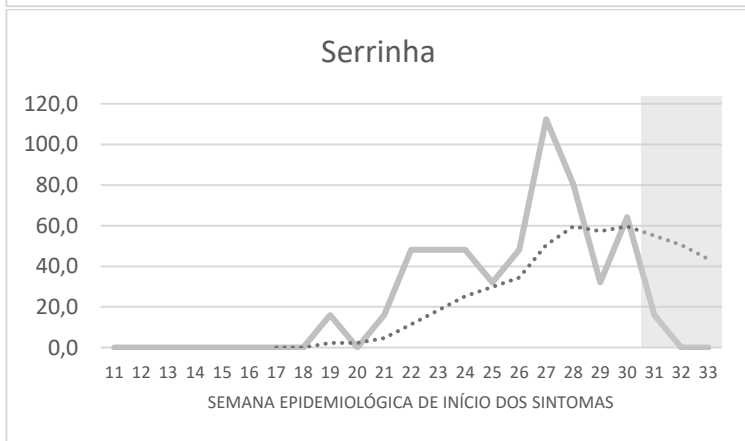
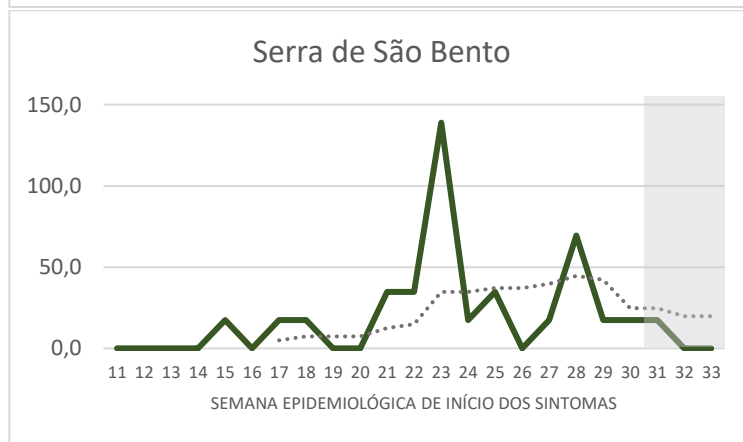
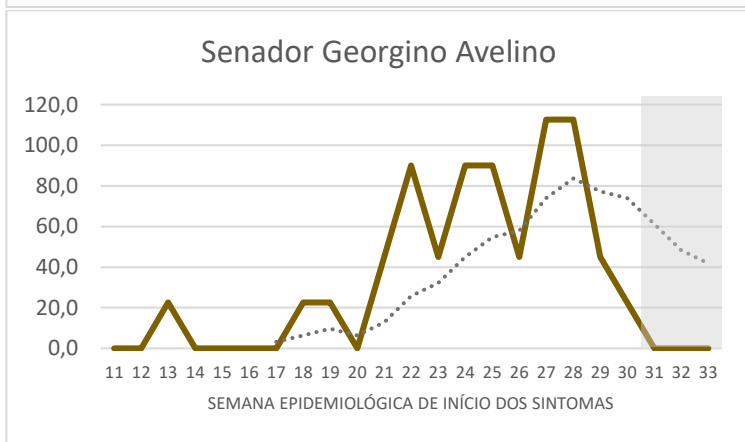
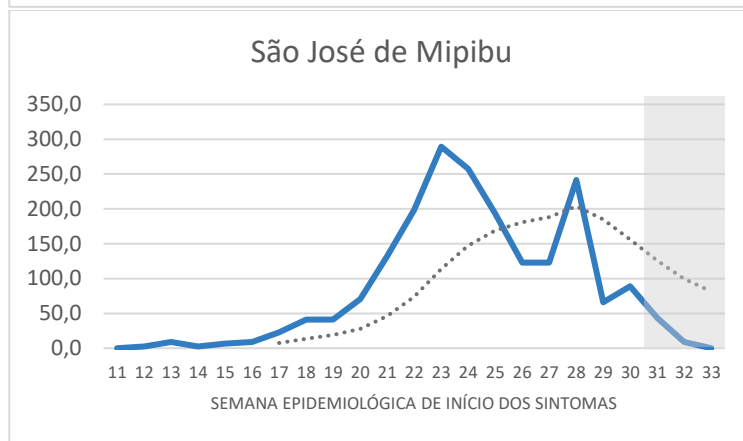
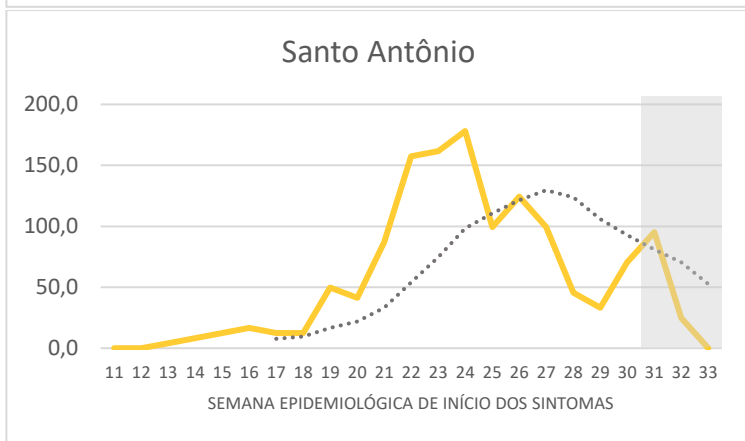
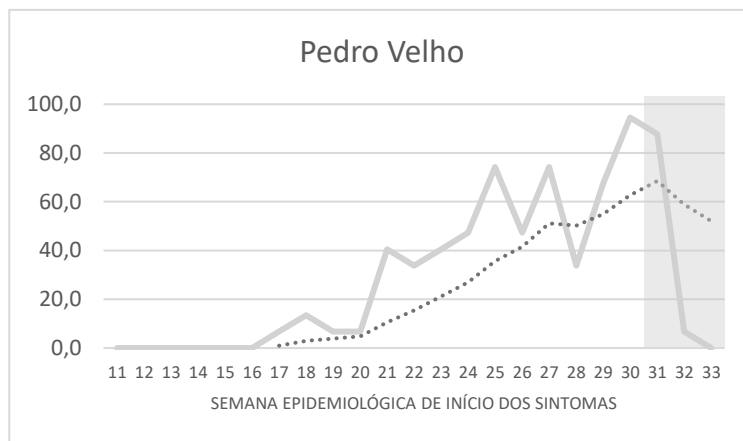
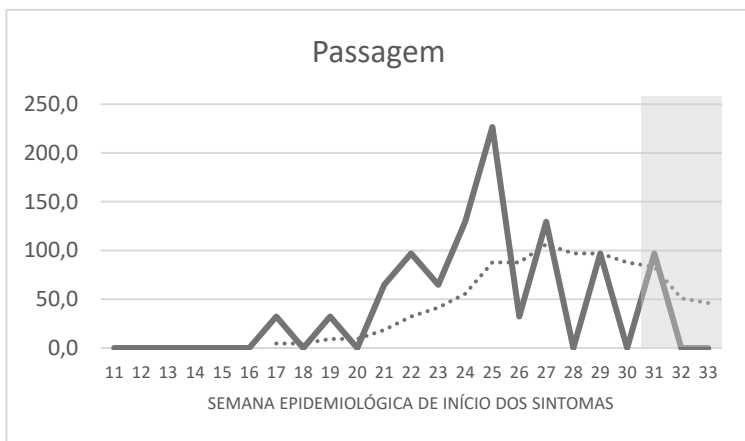
Passa e Fica



Incidência  
(Linha contínua)

7 por Média Móvel  
(Linha pontilhada)

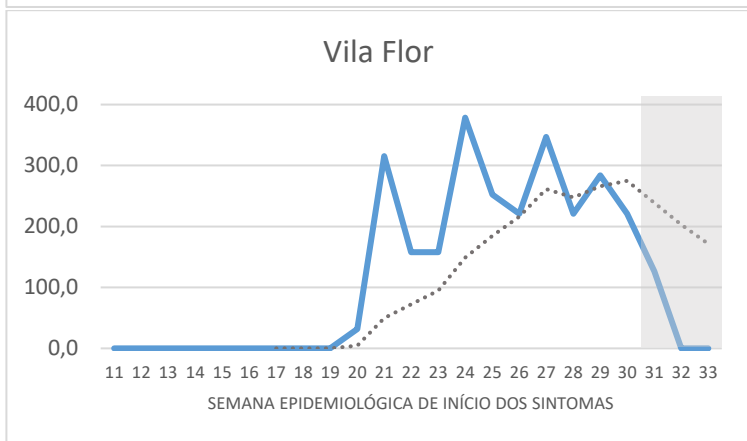
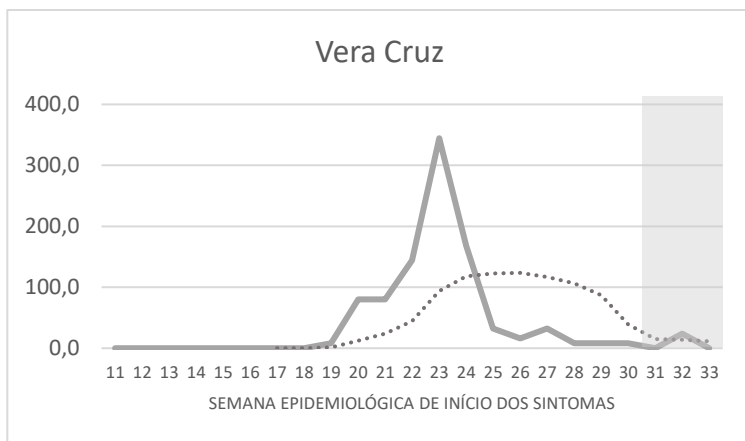




— Incidência (Linha contínua)      ..... 7 por Média Móvel (Linha pontilhada)

Fonte: SUVIGE/CPS/SESAP; SIVEP-Gripe/E-SUS VE-MS; GAL/LACEN-RN; Lab. Privado; Dados extraídos em 12/08/2020 (SE 33) às 23h, sujeitos a alterações.





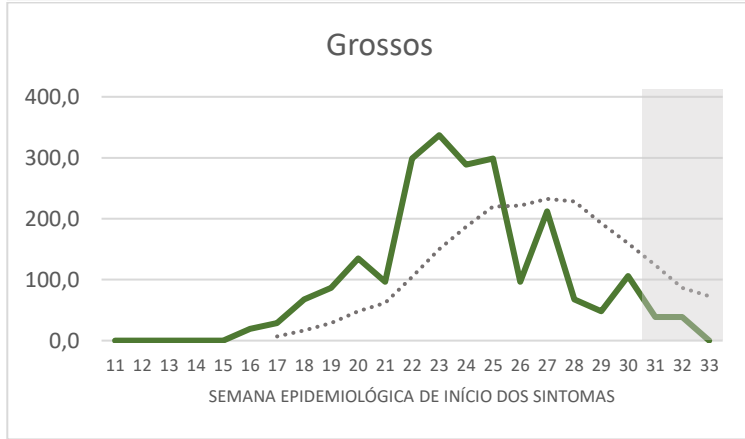
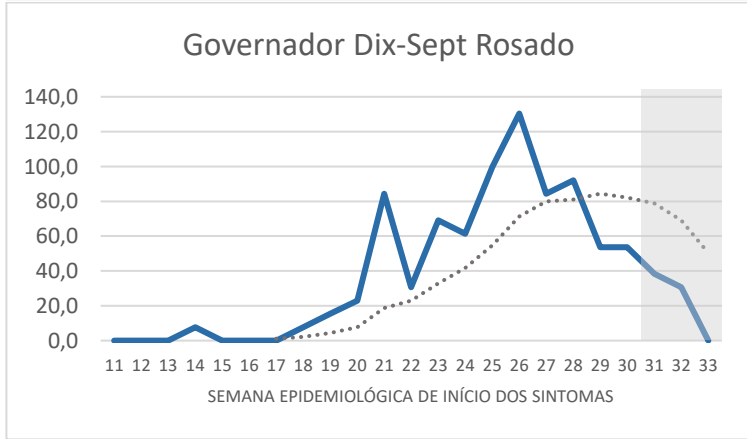
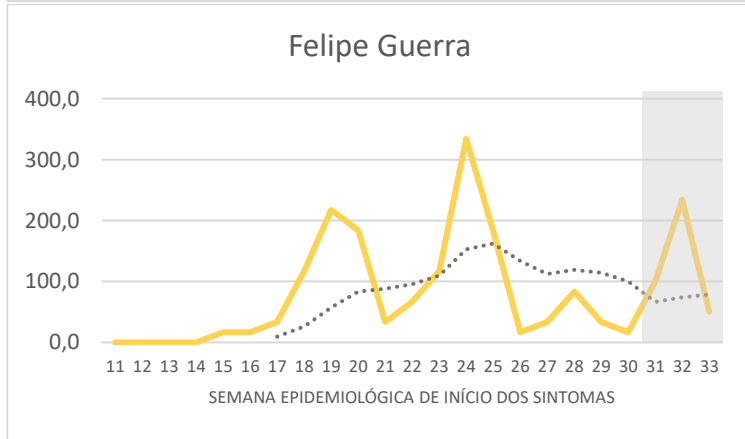
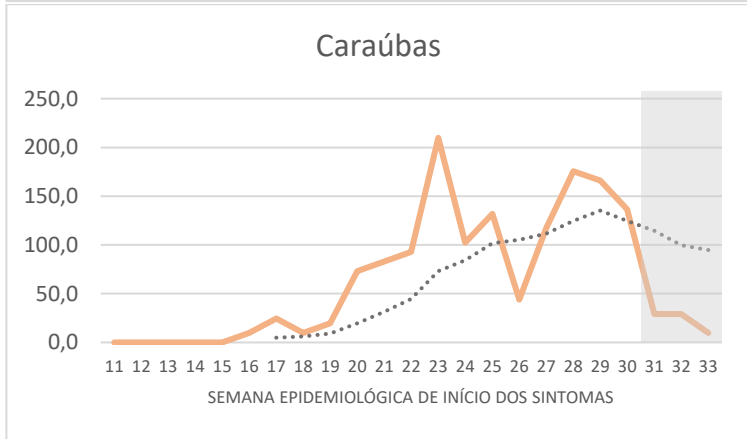
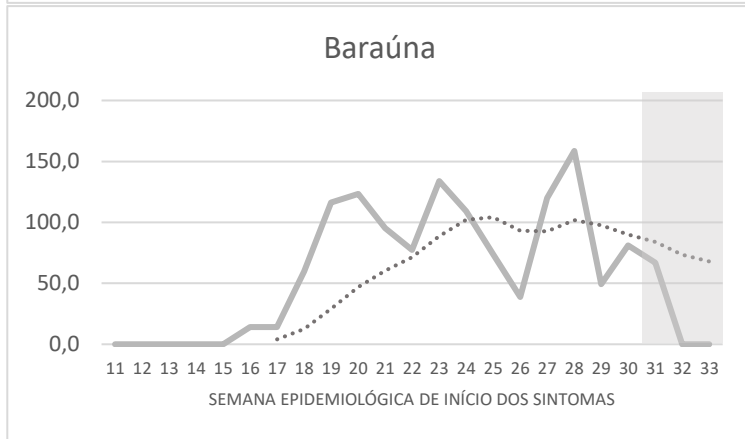
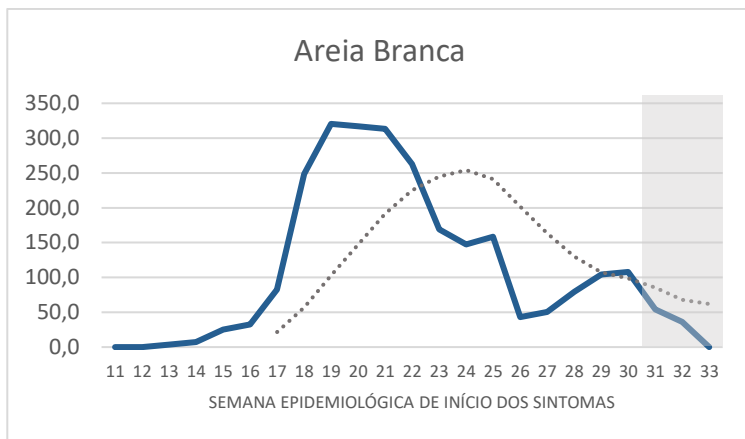
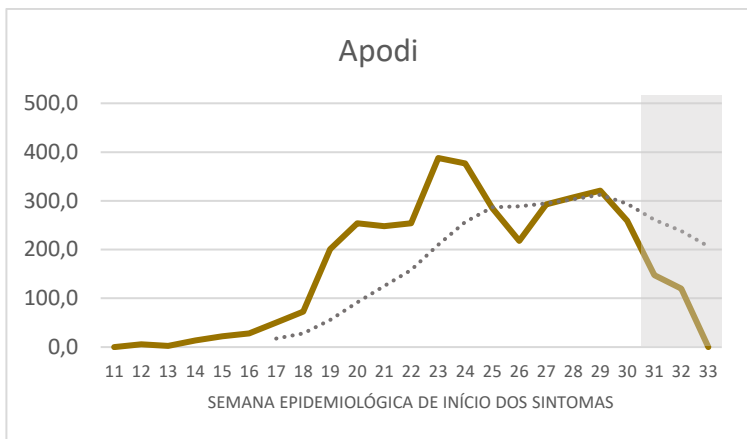
— Incidência (Linha contínua)      ..... 7 por Média Móvel (Linha pontilhada)

Fonte: SUVIGE/CPS/SESAP; SIVEP-Gripe/E-SUS VE-MS; GAL/LACEN-RN; Lab. Privado; Dados extraídos em 12/08/2020 (SE 33) às 23h, sujeitos a alterações.






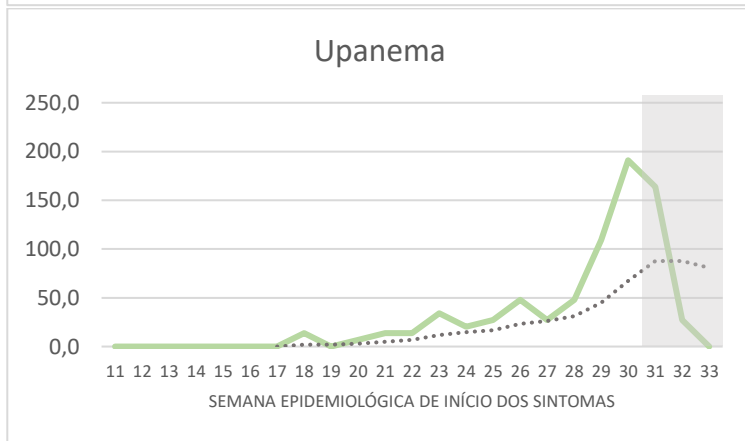
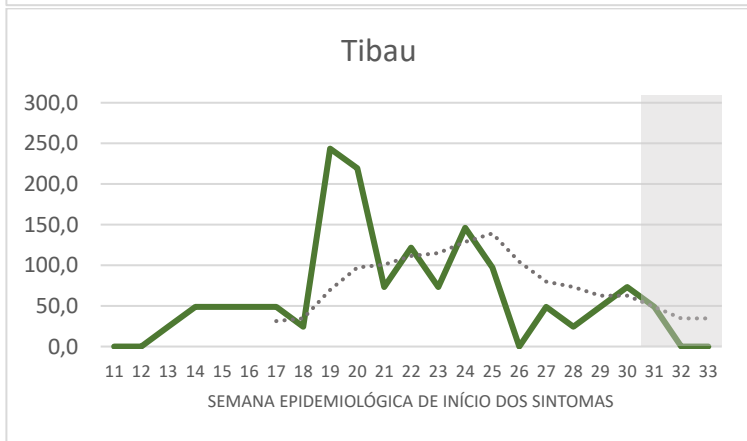
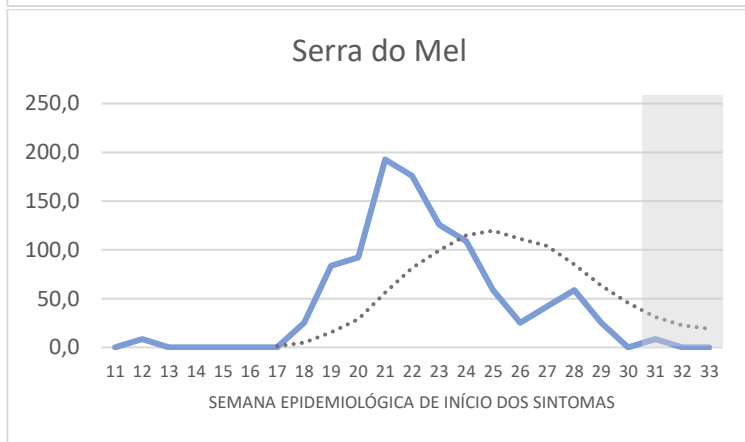
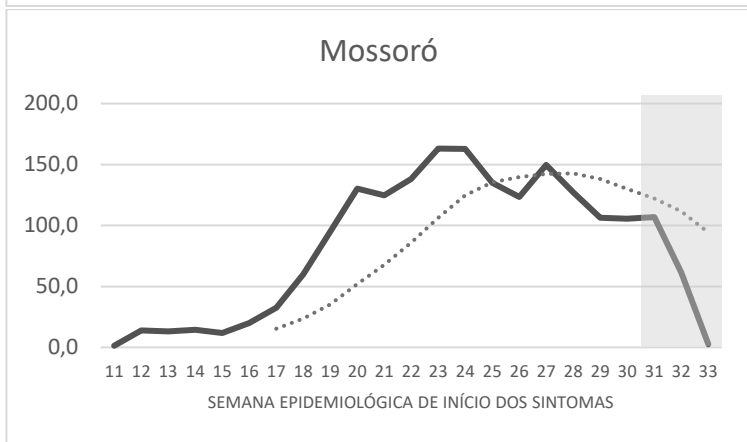
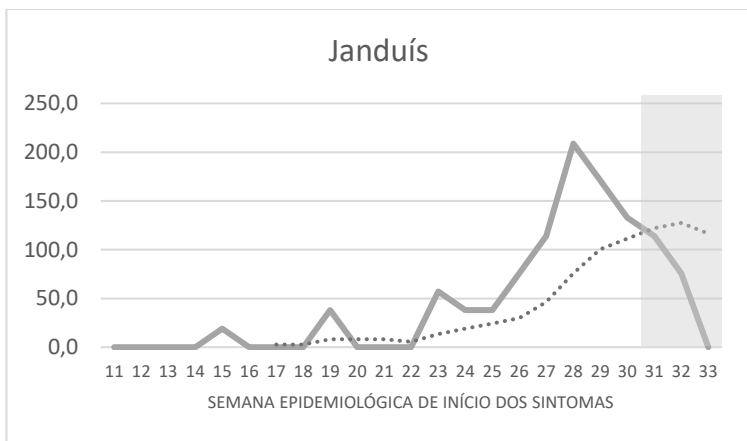
**2ª REGIÃO DE SAÚDE - MOSSORÓ - INCIDÊNCIA DE CASOS DE COVID-19 POR 100.000 HAB**



Fonte: SUVIGE/CPS/SESAP; SIVEP-Gripe/E-SUS VE-MS; GAL/LACEN-RN; Lab. Privado; Dados extraídos em 12/08/2020 (SE 33) às 23h, sujeitos a alterações.

— Incidência (Linha contínua) — 7 por Média Móvel (Linha pontilhada)





— Incidência (Linha contínua)      - - - - - 7 por Média Móvel (Linha pontilhada)

Fonte: SUVIGE/CPS/SESAP; SIVEP-Gripe/E-SUS VE-MS; GAL/LACEN-RN; Lab. Privado; Dados extraídos em 12/08/2020 (SE 33) às 23h, sujeitos a alterações.

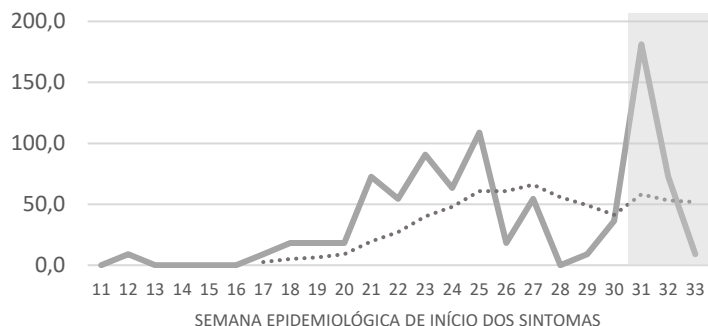




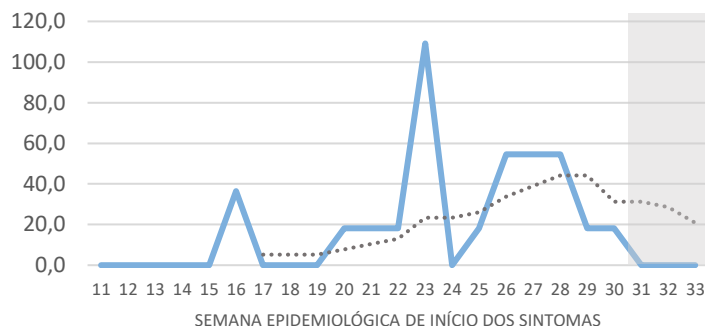


**3ª REGIÃO DE SAÚDE - JOÃO CÂMARA - INCIDÊNCIA DE CASOS DE COVID-19 POR 100.000 HAB.**

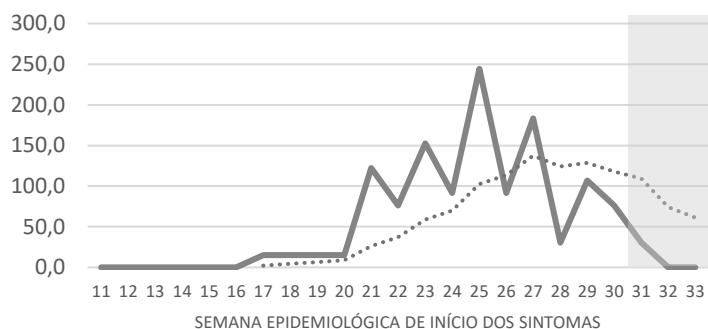
**Afonso Bezerra**



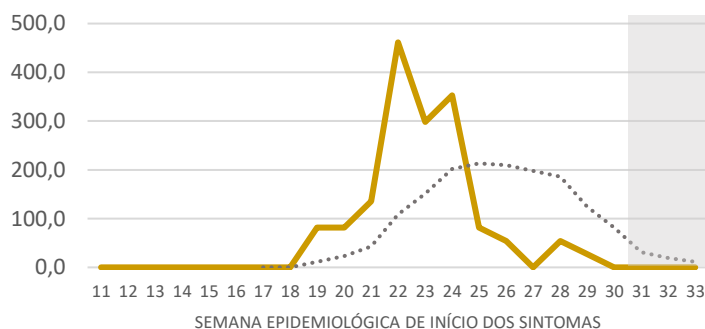
**Bento Fernandes**



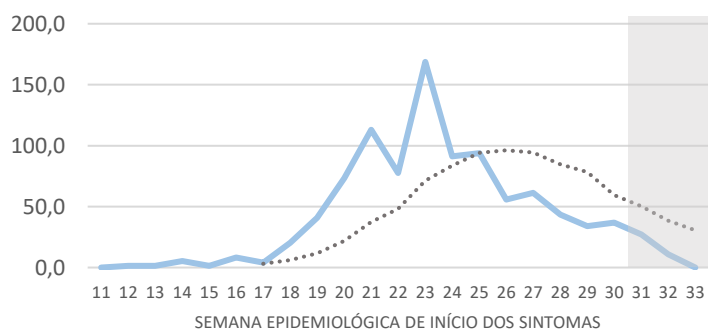
**Caiçara do Norte**



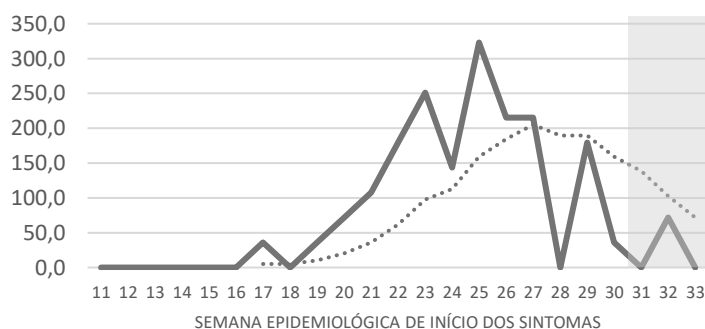
**Caiçara do Rio do Vento**



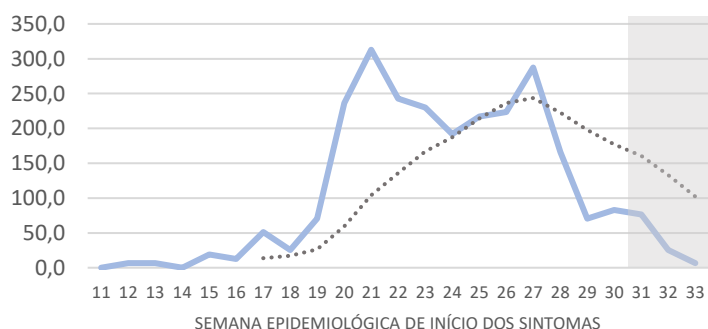
**Ceará-Mirim**



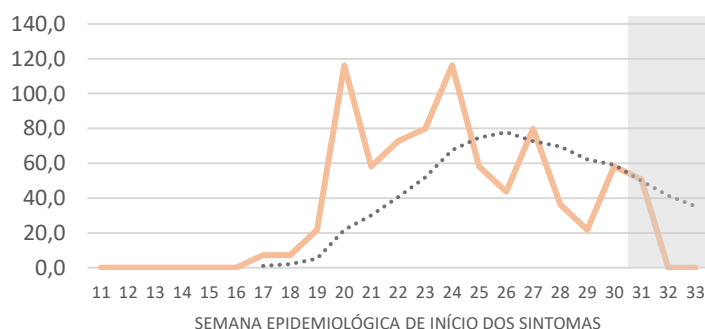
**Galinhos**



**Guamaré**



**Ielmo Marinho**

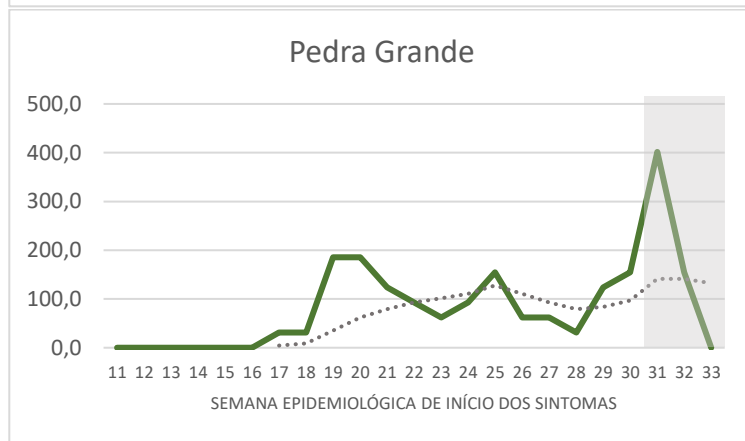
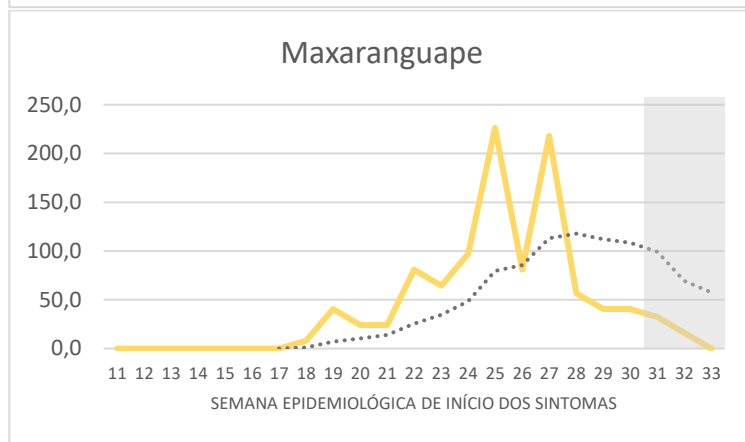
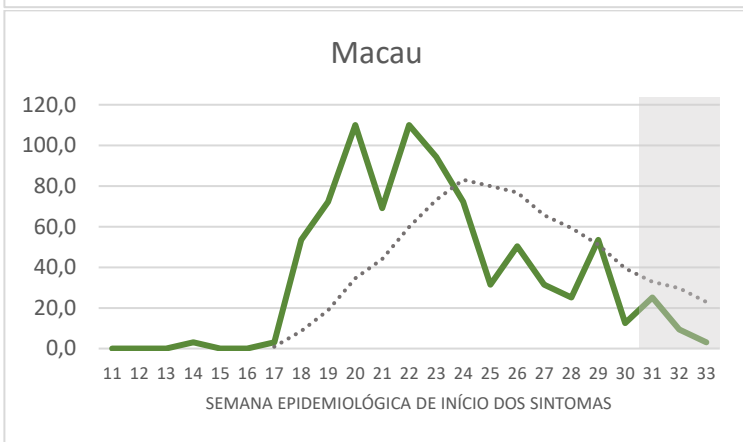
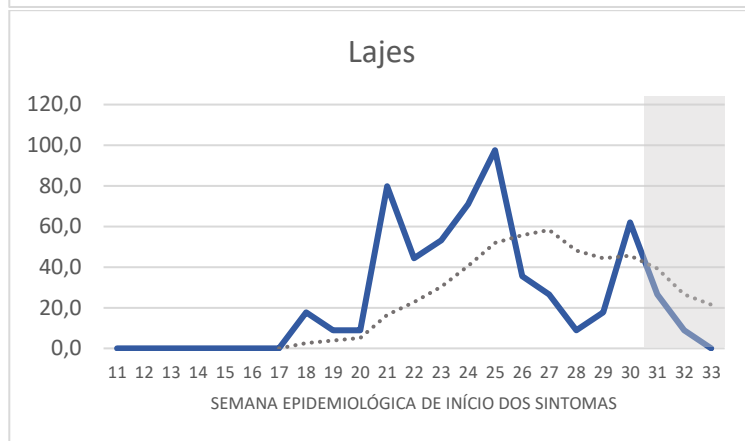
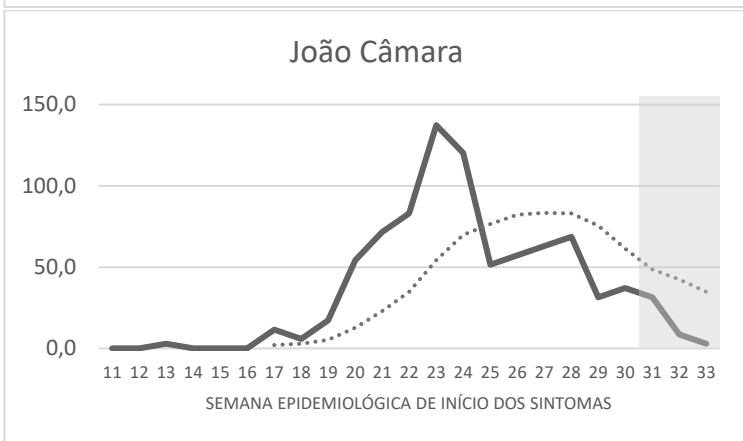
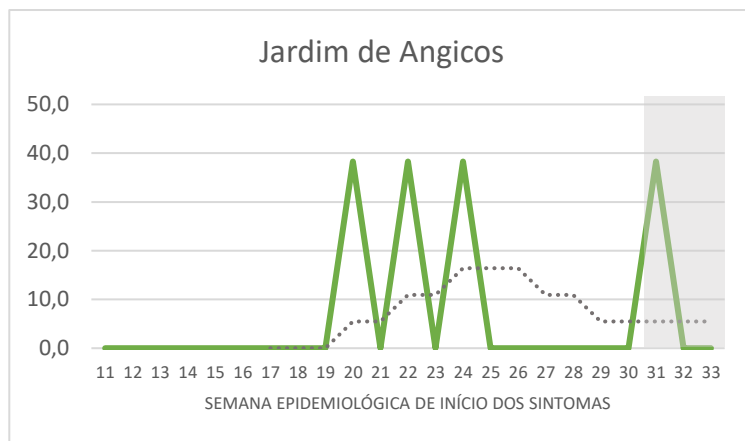
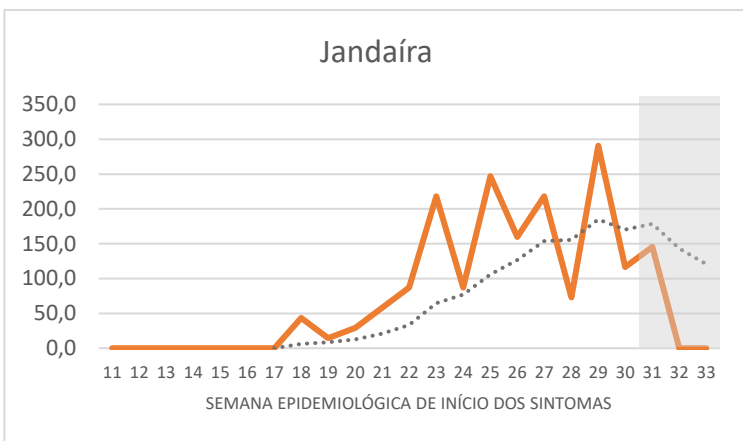


Fonte: SUVIGE/CPS/SESAP; SIVEP-Gripe/E-SUS VE-MS; GAL/LACEN-RN; Lab. Privado; Dados extraídos em 12/08/2020 (SE 33) às 23h, sujeitos a alterações.

Incidência (Linha contínua) 7 per Média Móvel (Linha pontilhada)





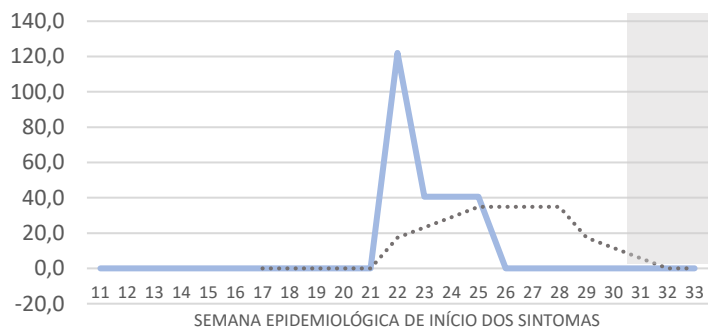


— Incidência (Linha contínua)    - - - 7 por Média Móvel (Linha pontilhada)

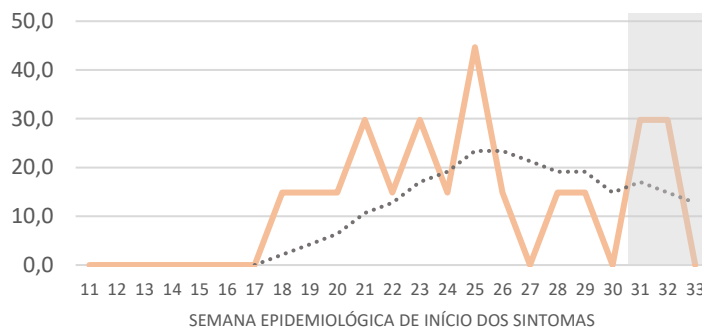
Fonte: SUIVIGE/CPS/SESAP; SIVEP-Gripe/E-SUS VE-MS; GAL/LACEN-RN; Lab. Privado; Dados extraídos em 04/08/2020 (SE 32) às 23h, sujeitos a alterações.



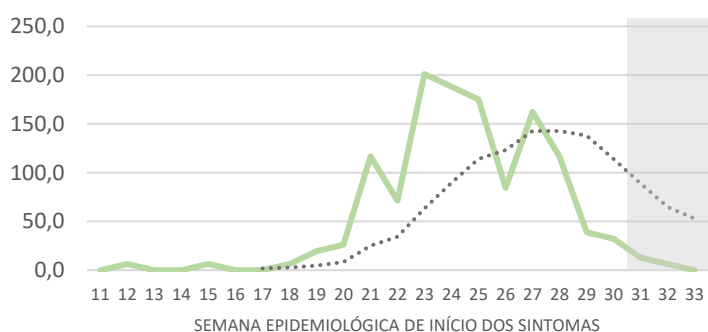
**Pedra Preta**



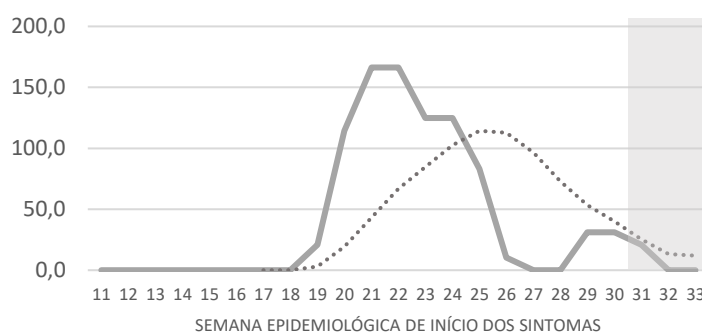
**Pedro Avelino**



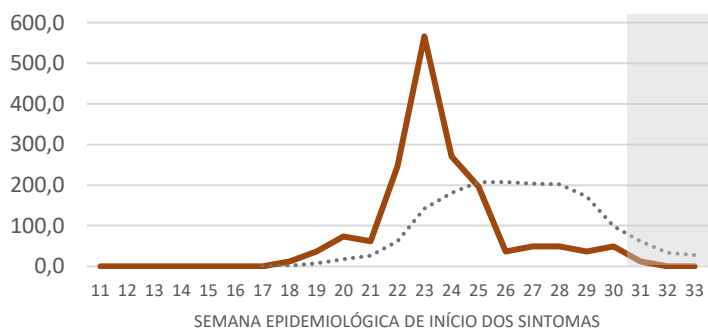
**Poço Branco**



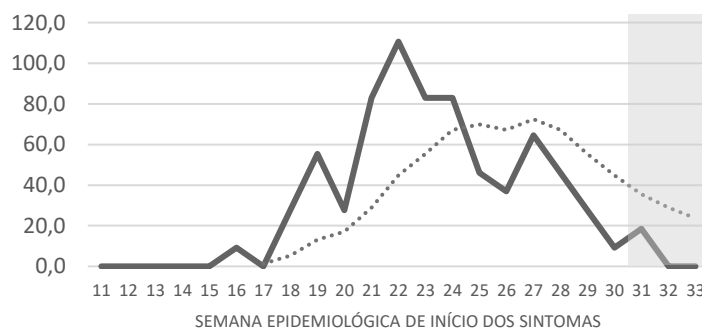
**Pureza**



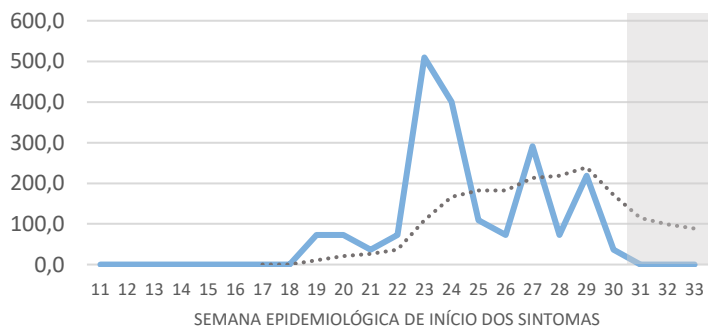
**Riachuelo**



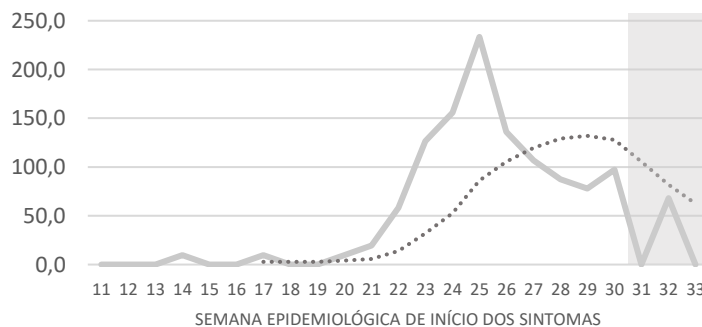
**Rio do Fogo**



**São Bento do Norte**



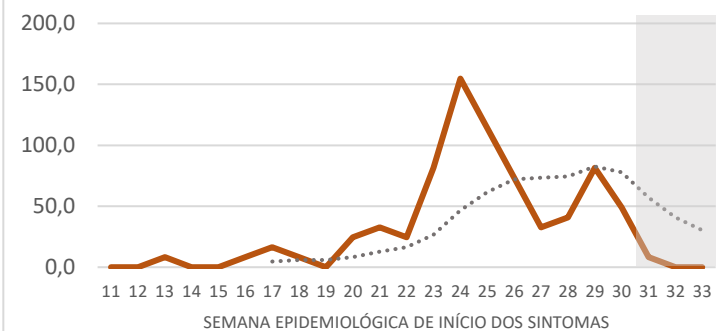
**São Miguel de Gostoso**



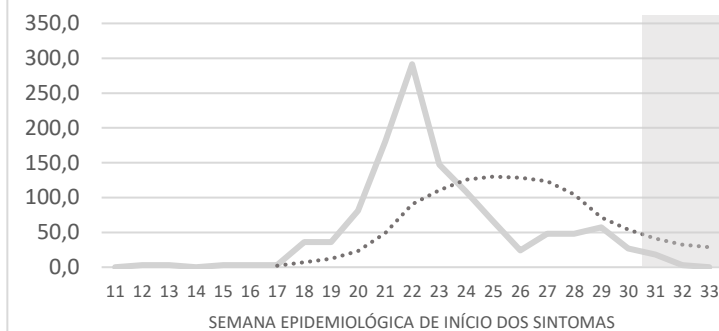
— Incidência (Linha contínua)    - - - 7 por Mdia Móvel (Linha pontilhada)



**Taipu**



**Touros**



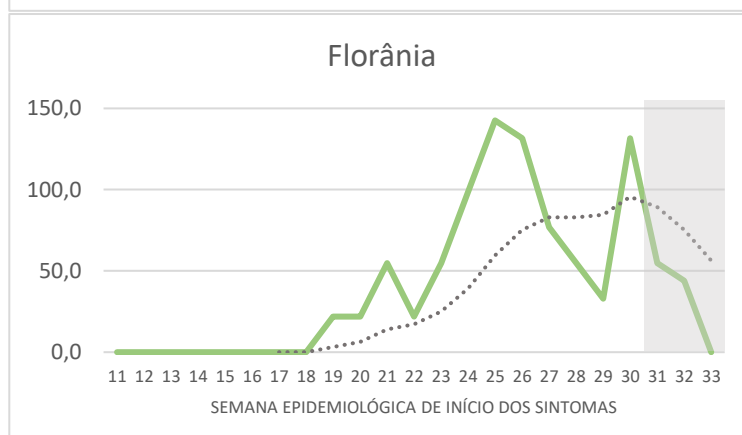
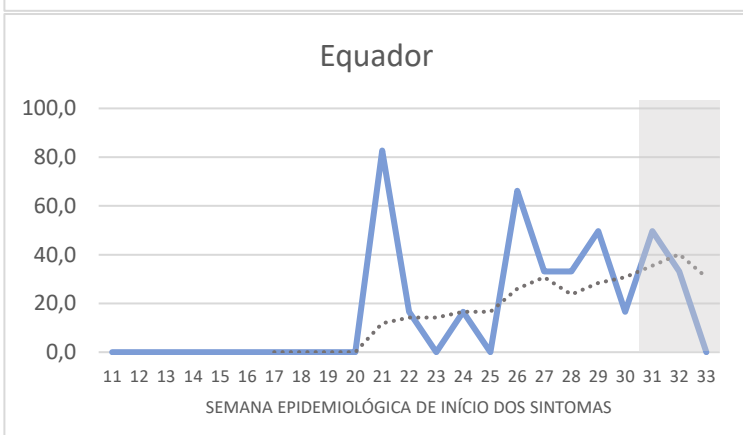
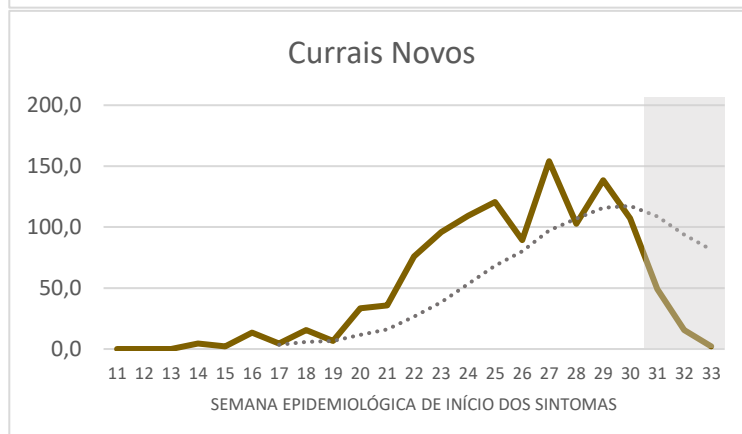
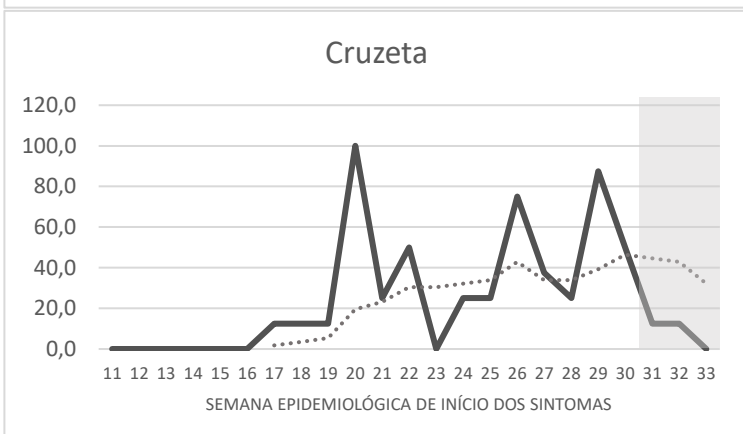
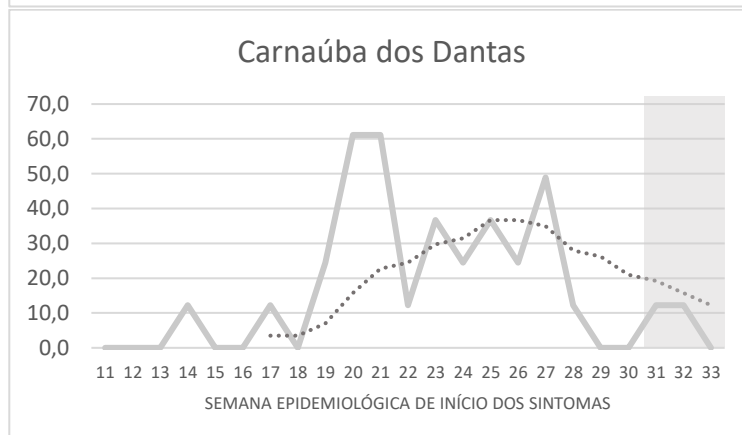
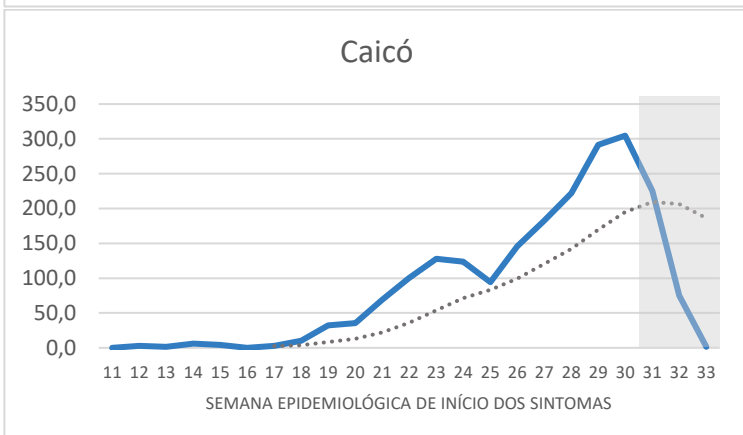
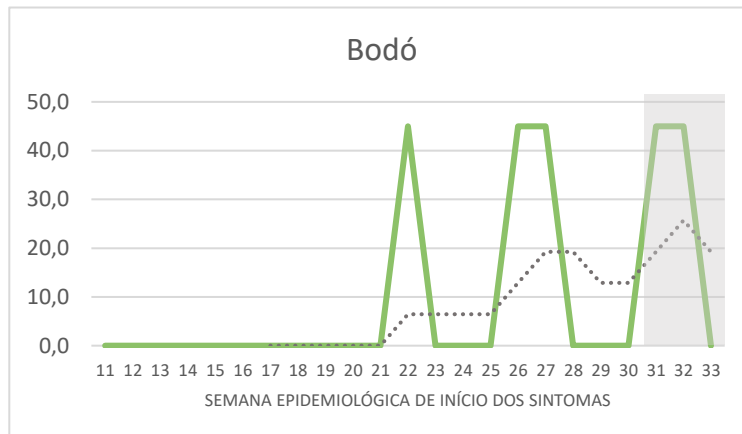
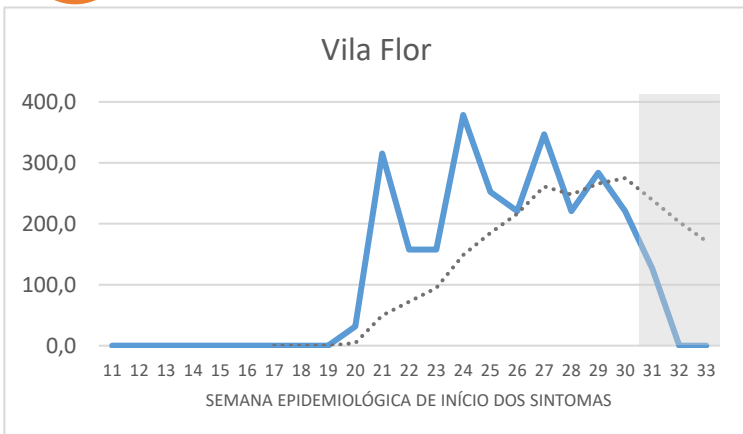
— Incidência (Linha contínua)      ..... 7 por Média Móvel (Linha pontilhada)

Fonte: SUVIGE/CPS/SESAP; SIVEP-Gripe/E-SUS VE-MS; GAL/LACEN-RN; Lab. Privado; Dados extraídos em 12/08/2020 (SE 33) às 23h, sujeitos a alterações.





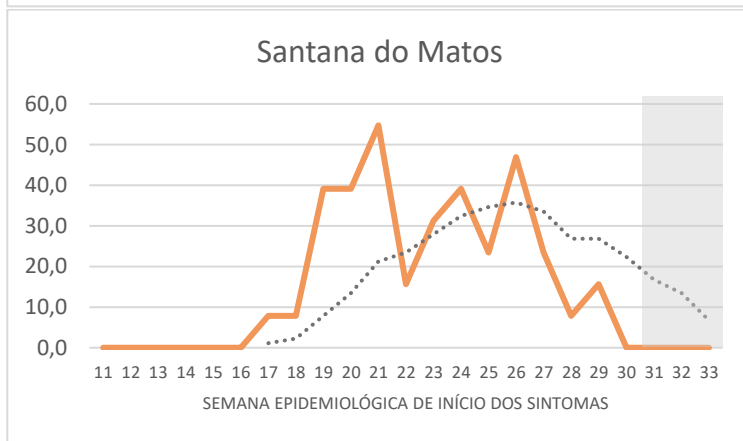
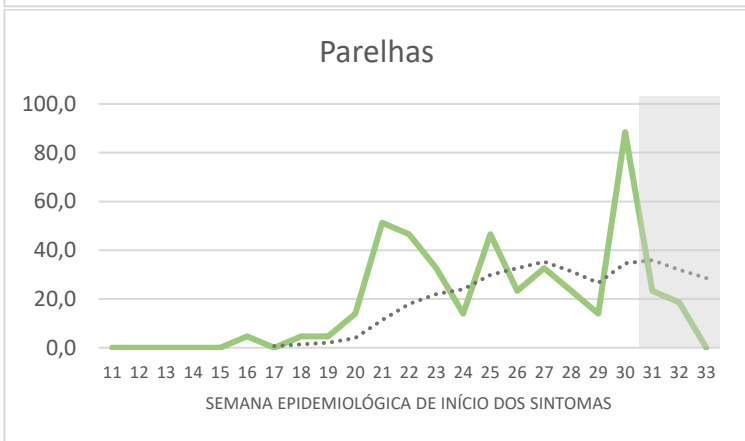
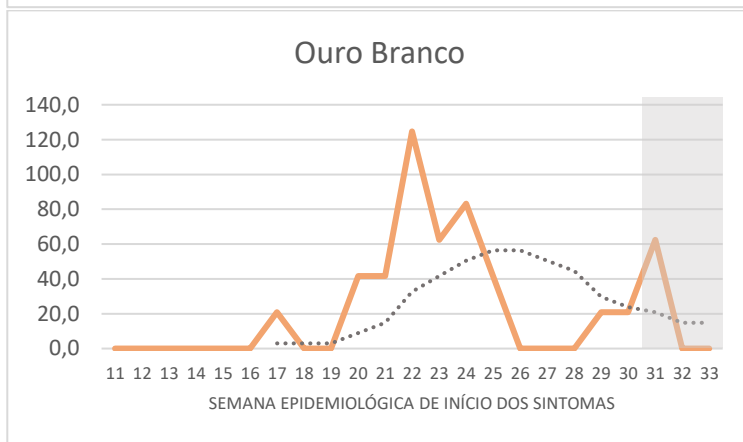
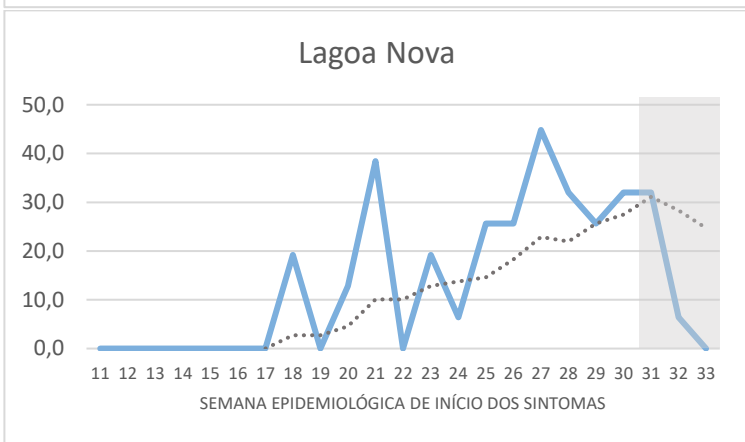
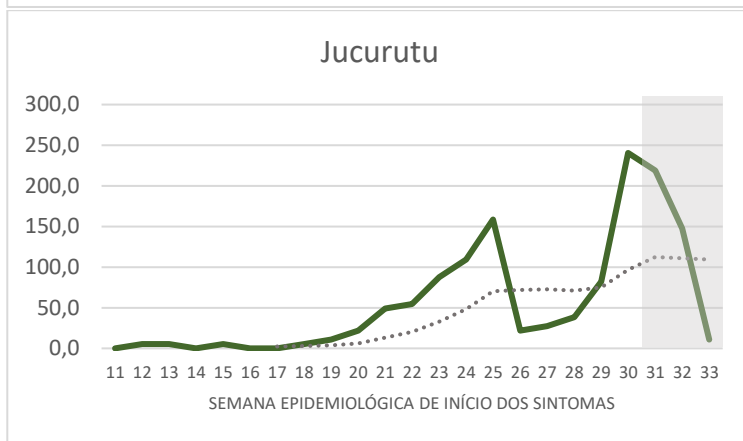
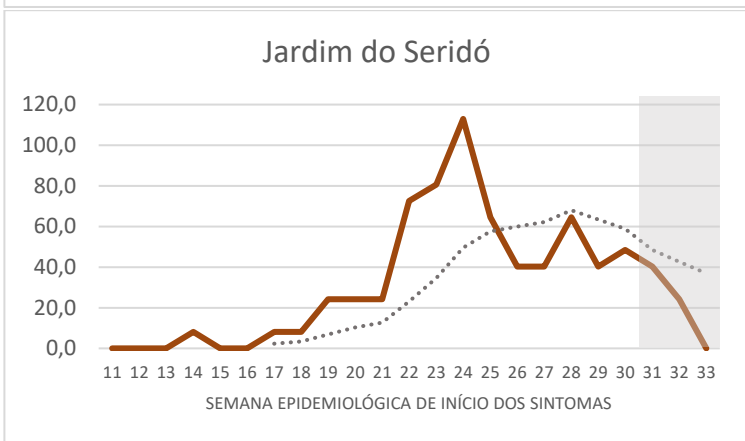
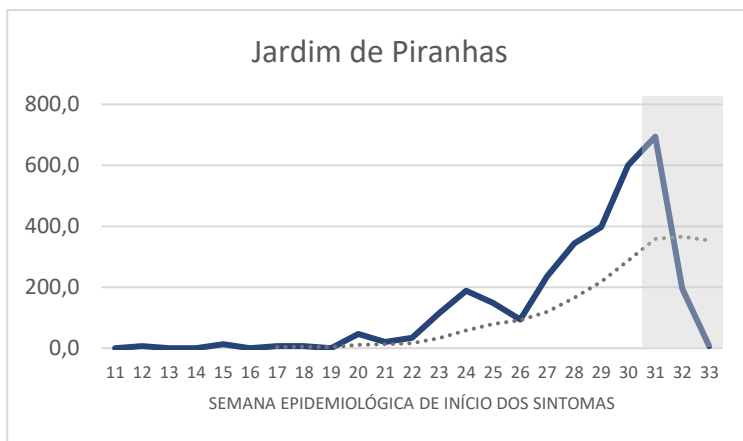
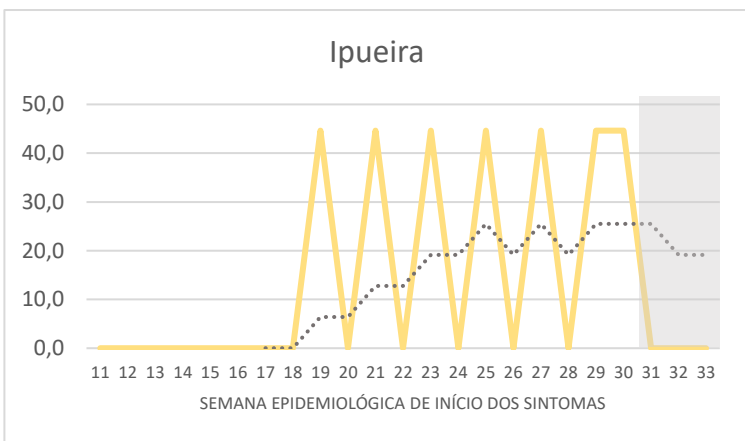
**4ª REGIÃO DE SAÚDE - CAICÓ - INCIDÊNCIA DE CASOS DE COVID-19 POR 100.000 HAB.**



Incidência (Linha contínua) 7 por Média Móvel (Linha pontilhada)

Fonte: SUIVGE/CPS/SESAP; SIVEP-Gripe/E-SUS VE-MS; GAL/LACEN-RN; Lab. Privado; Dados extraídos em 12/08/2020 (SE 33) às 23h, sujeitos a alterações.



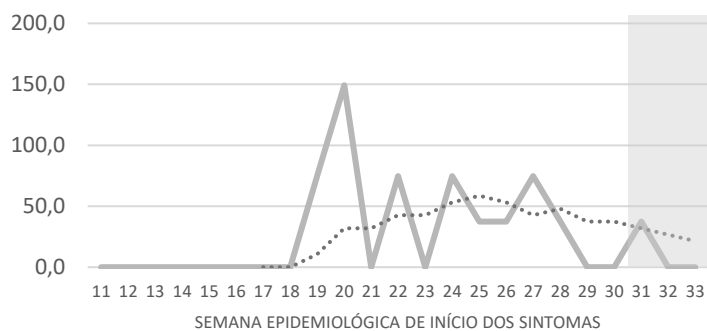


— Incidência (Linha contínua)      - - - - 7 por Média Móvel (Linha pontilhada)

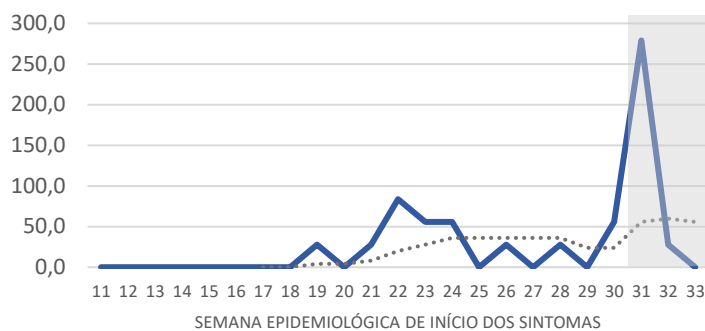
Fonte: SUVIGE/CPS/SESAP; SIVEP-Gripe/E-SUS VE-MS; GAL/LACEN-RN; Lab. Privado; Dados extraídos em 12/08/2020 (SE 33) às 23h, sujeitos a alterações.



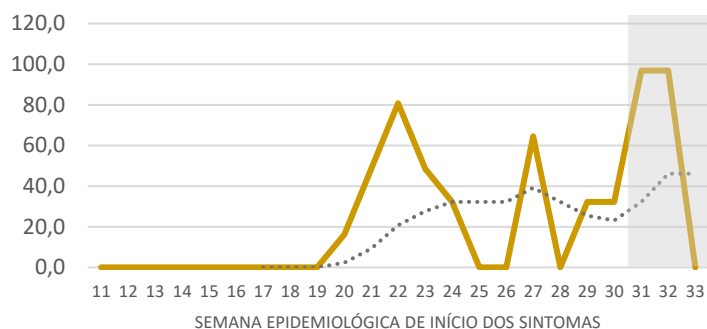
Santana do Seridó



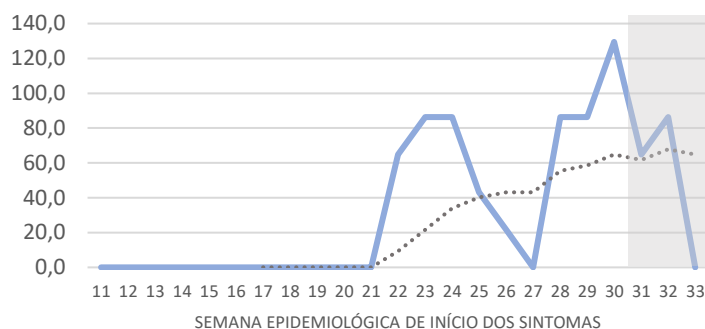
São Fernando



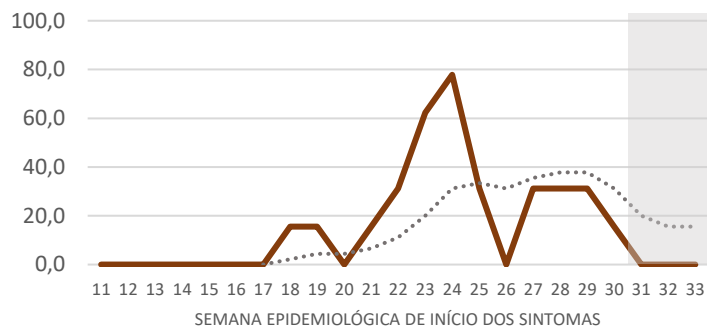
São João do Sabugi



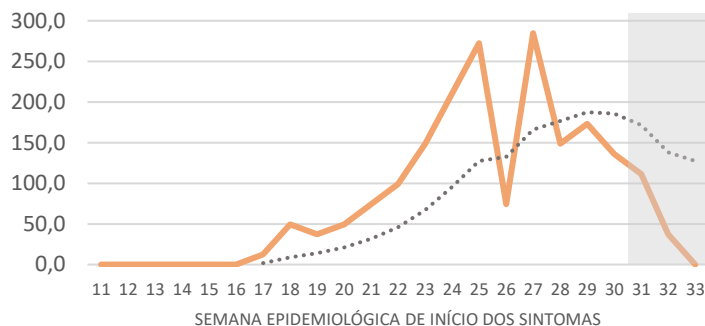
São José do Seridó



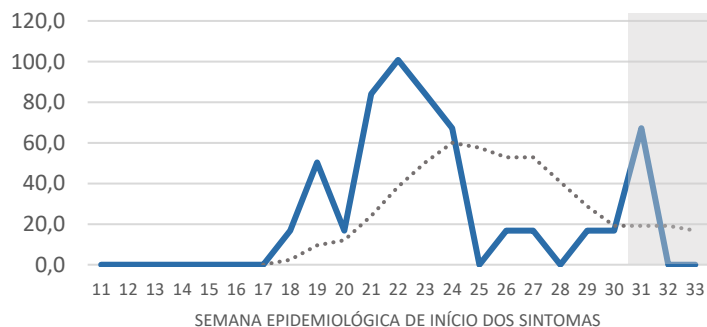
São Vicente



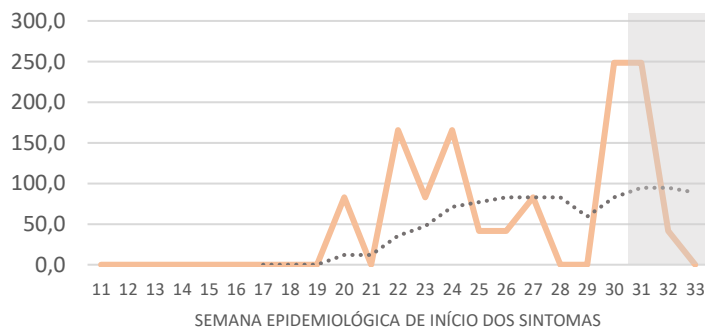
Serra Negra do Norte



Tenente Laurentino Cruz



Timbaúba dos Batistas

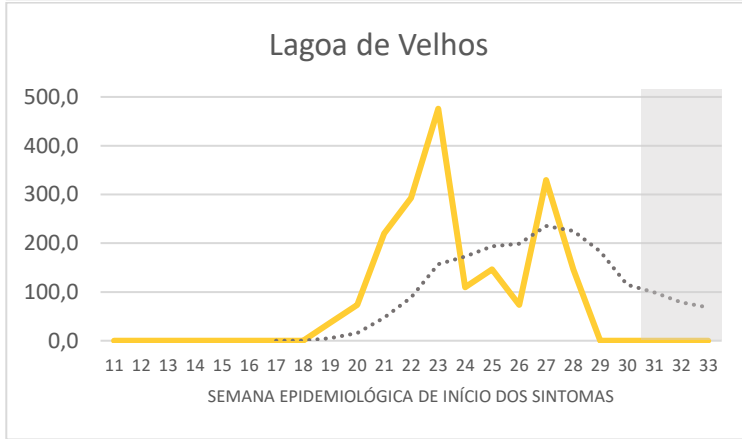
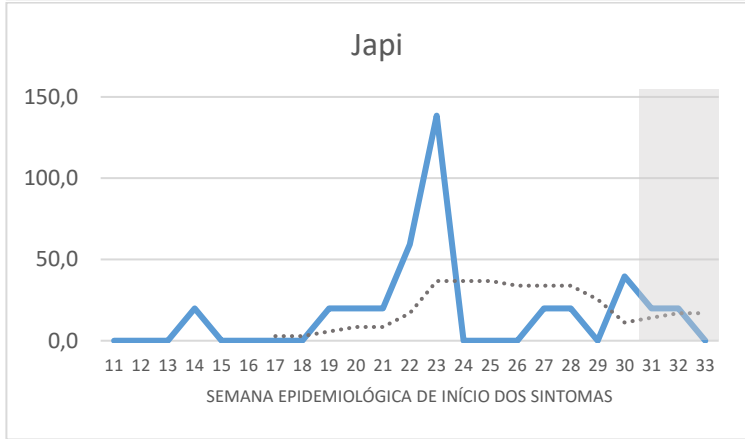
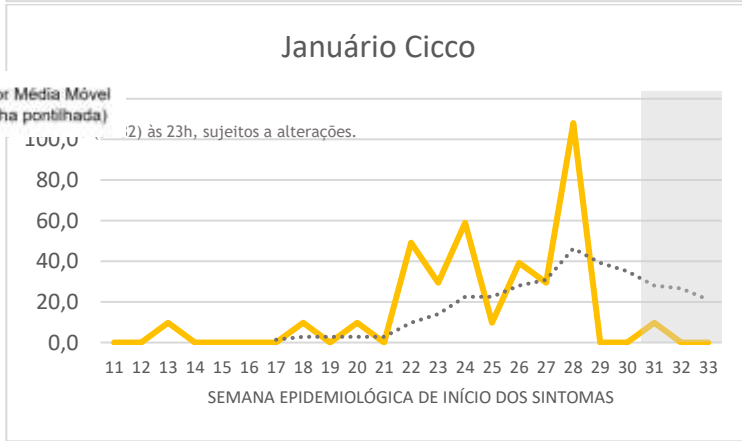
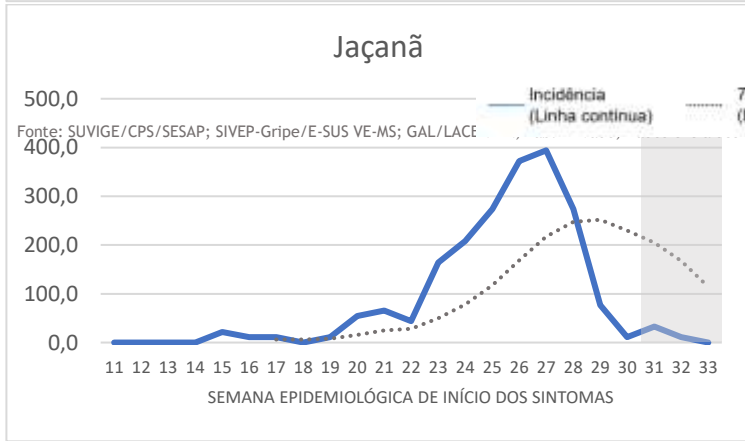
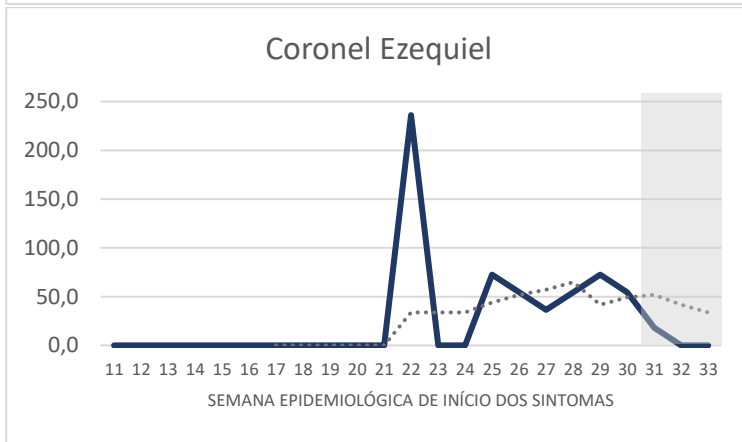
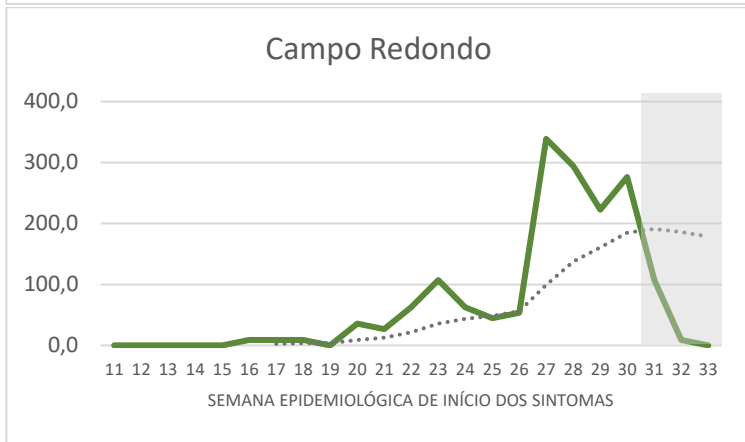
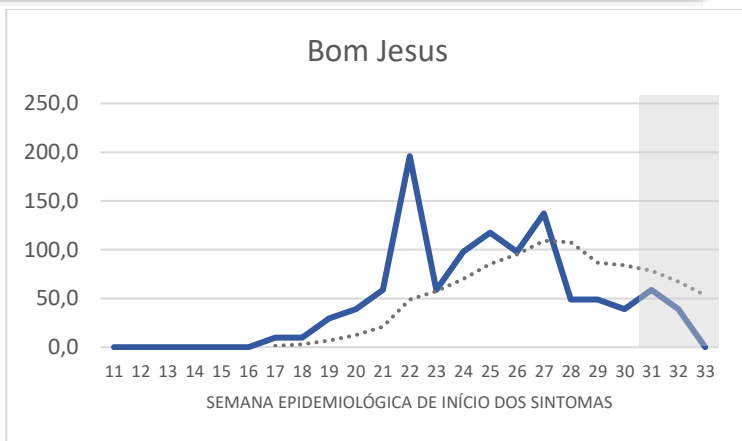
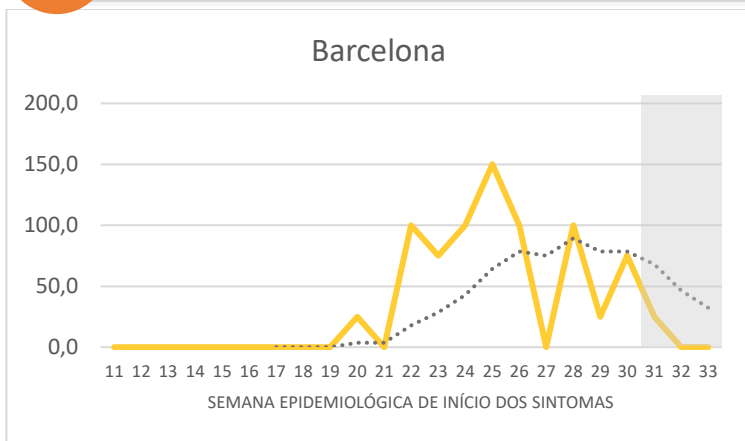


— Incidência (Linha contínua)      ..... 7 por Média Móvel (Linha pontilhada)

Fonte: SUVIGE/CPS/SESAP; SIVEP-Gripe/E-SUS VE-MS; GAL/LACEN-RN; Lab. Privado; Dados extraídos em 12/08/2020 (SE 33) às 23h, sujeitos a alterações.



**5ª REGIÃO DE SAÚDE - SANTA CRUZ - INCIDÊNCIA DE CASOS DE COVID-19 POR 100.000 HAB.**

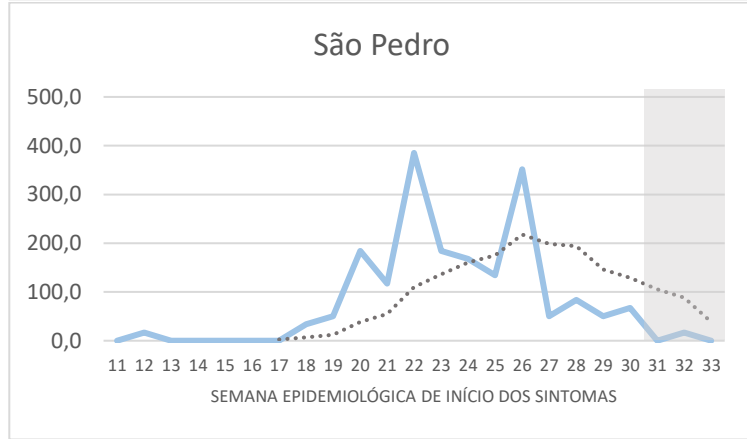
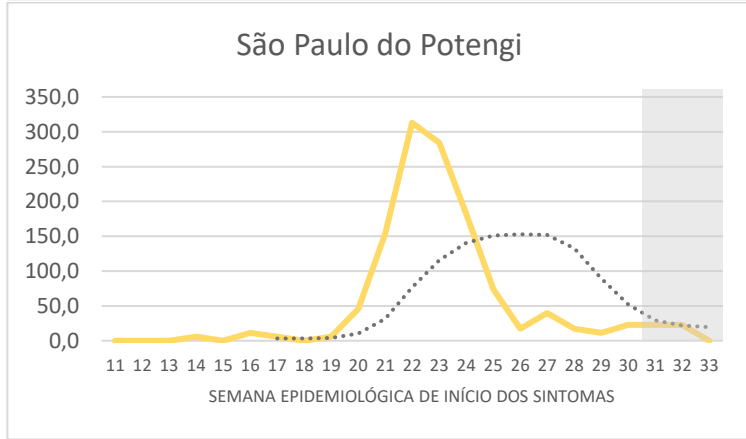
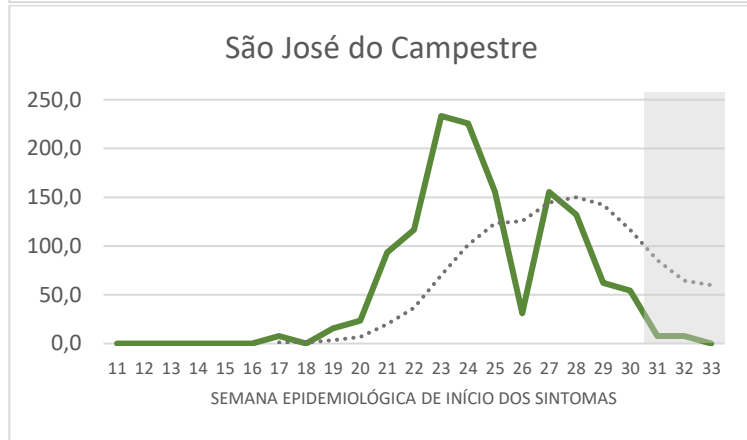
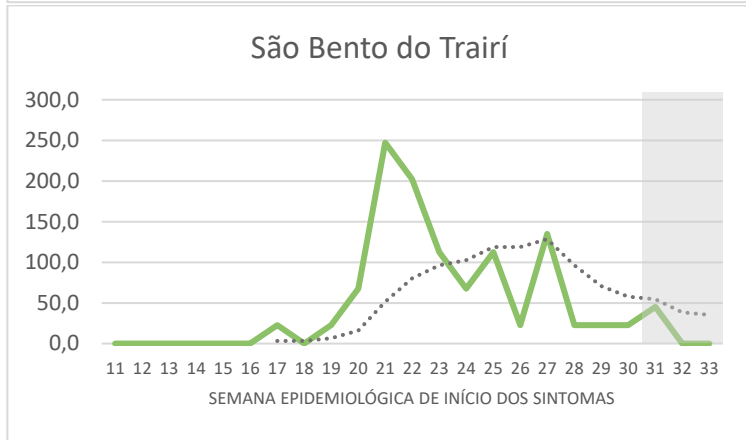
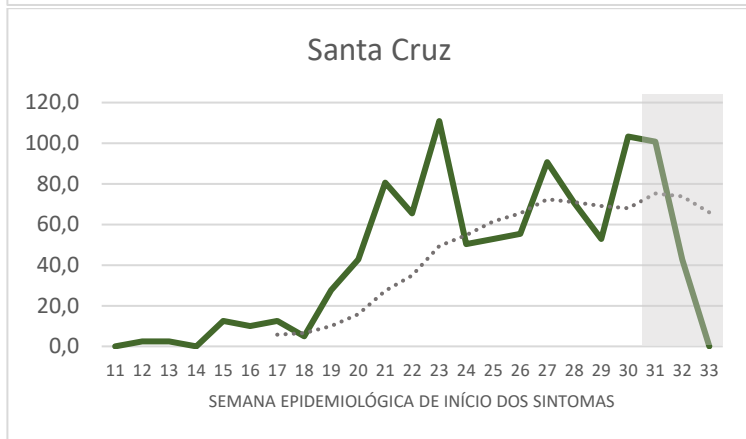
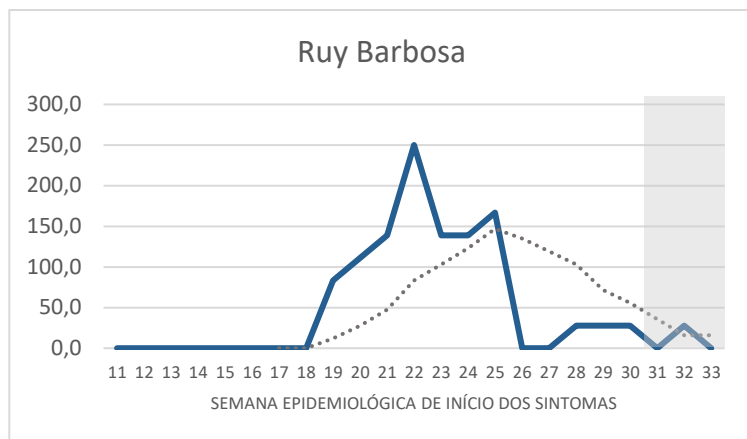
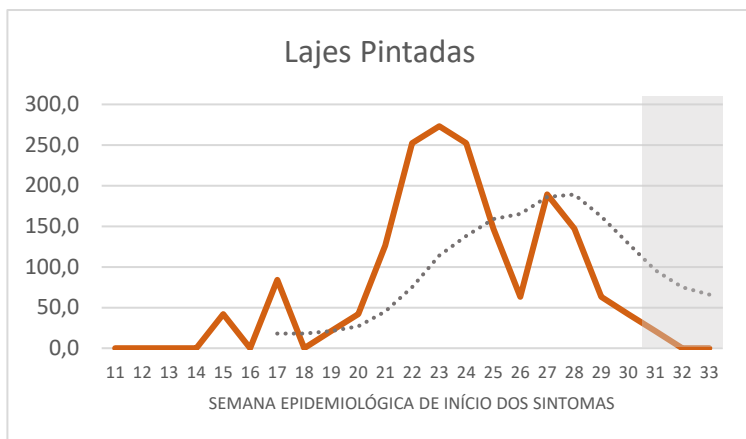


— Incidência (Linha contínua)      - - - - - 7 por Média Móvel (Linha pontilhada)

Fonte: SUVIGE/CPS/SESAP; SIVEP-Gripe/E-SUS VE-MS; GAL/LACEN-RN; Lab. Privado; Dados extraídos em 12/08/2020 (SE 33) às 23h, sujeitos a alterações.



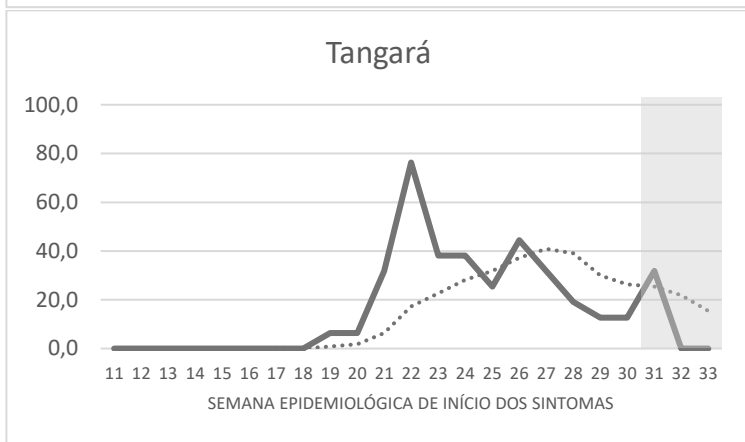
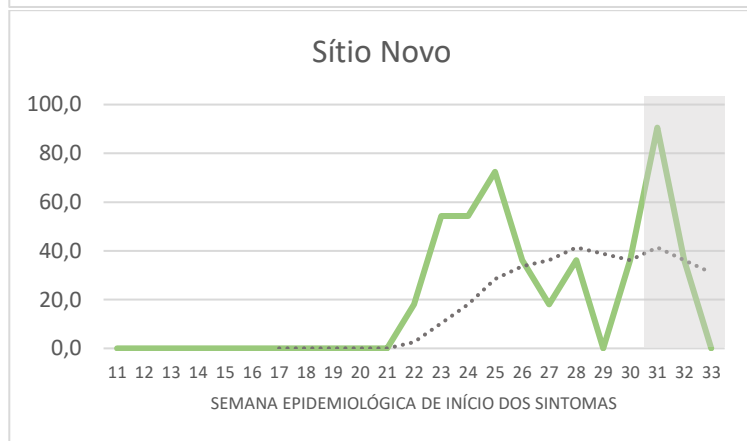
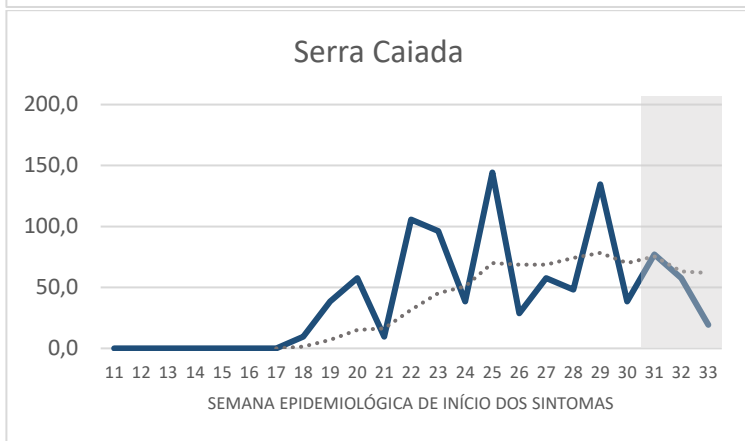
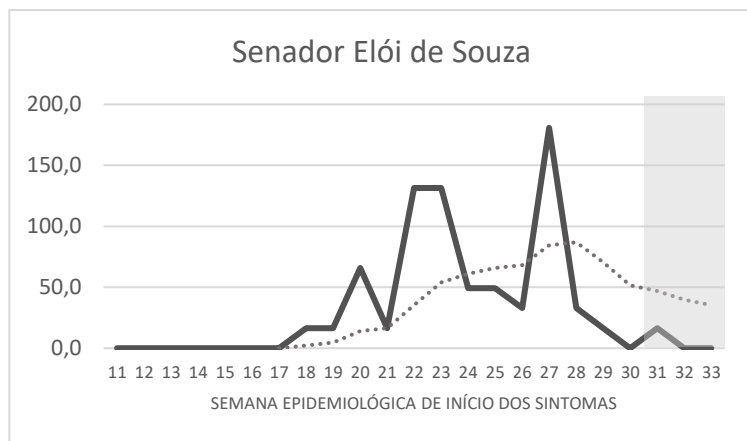
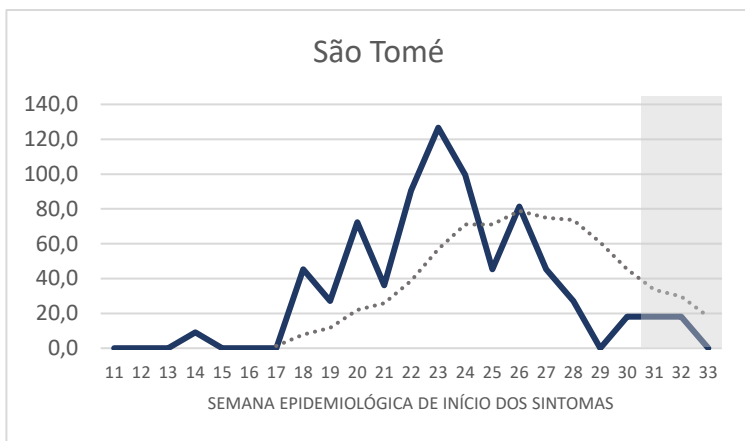




— Incidência (Linha contínua)      ..... 7 por Média Móvel (Linha pontilhada)

Fonte: SUVIGE/CPS/SESAP; SIVEP-Gripe/E-SUS VE-MS; GAL/LACEN-RN; Lab. Privado; Dados extraídos em 12/08/2020 (SE 33) às 23h, sujeitos a alterações.





— Incidência (Linha contínua)      ..... 7 por Média Móvel (Linha pontilhada)

Fonte: SUVIGE/CPS/SESAP; SIVEP-Gripe/E-SUS VE-MS; GAL/LACEN-RN; Lab. Privado; Dados extraídos em 12/08/2020 (SE 323) às 23h, sujeitos a alterações.



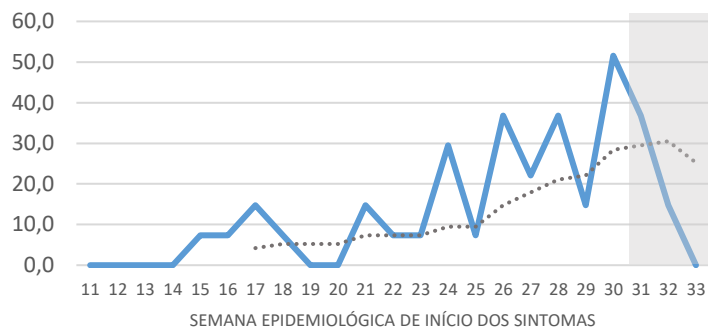


**6ª REGIÃO DE SAÚDE - PAU DOS FERROS - INCIDÊNCIA DE CASOS DE COVID-19 POR 100.000 HAB.**

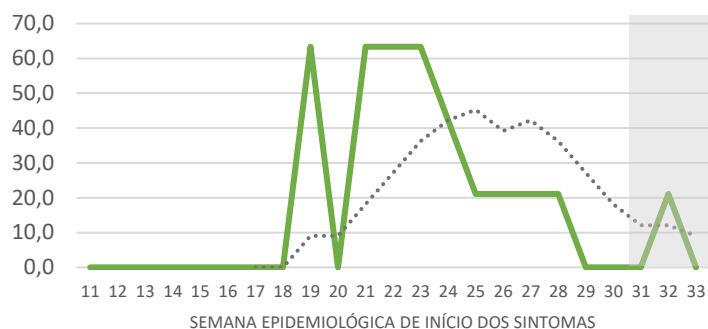
**Água Nova**



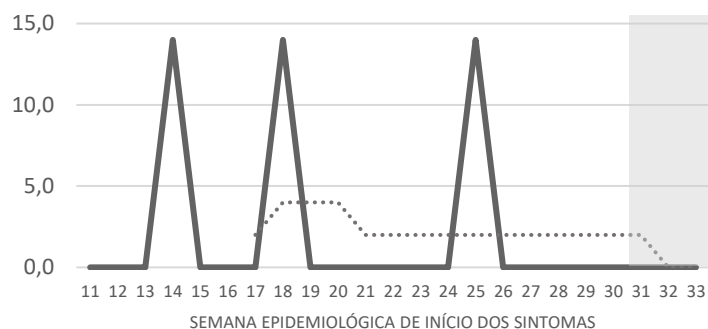
**Alexandria**



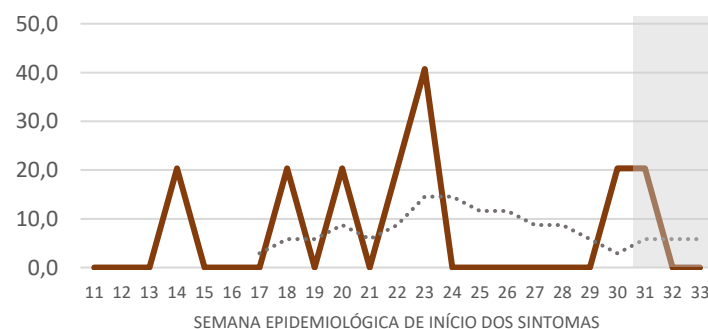
**Almino Afonso**



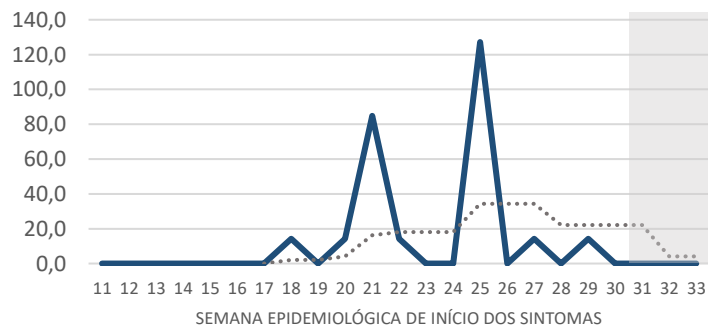
**Antônio Martins**



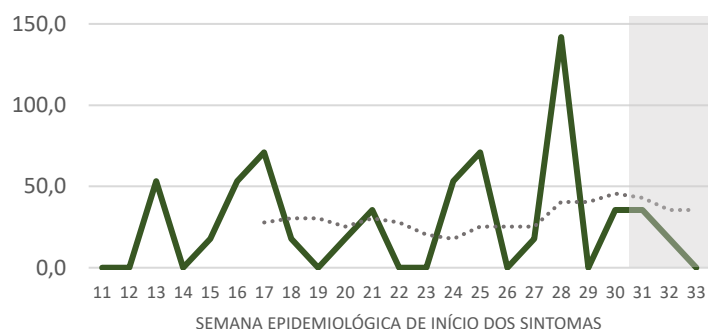
**Coronel João Pessoa**



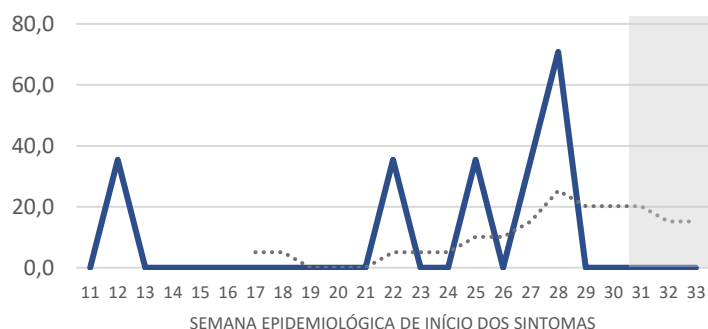
**Doutor Severiano**



**Encanto**



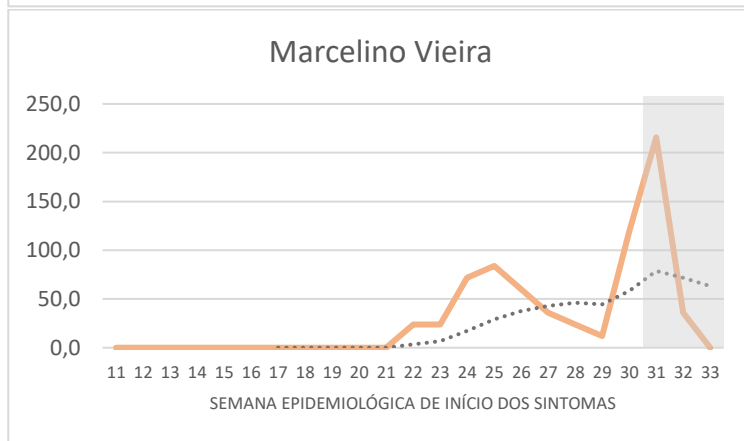
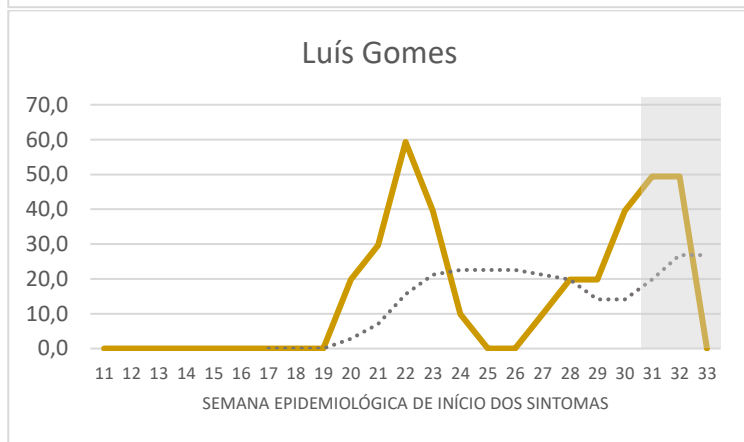
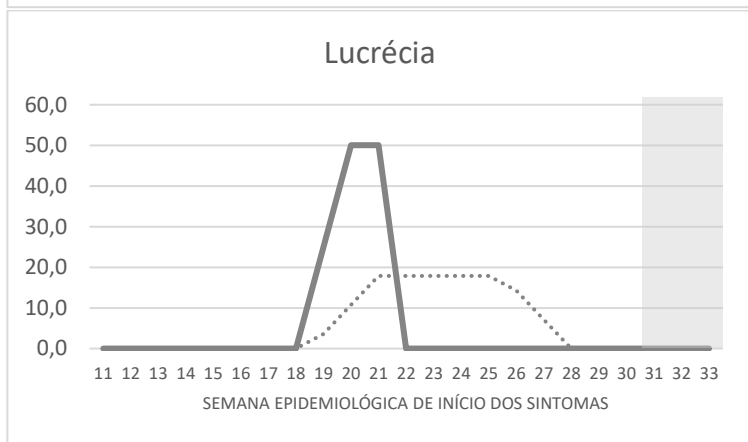
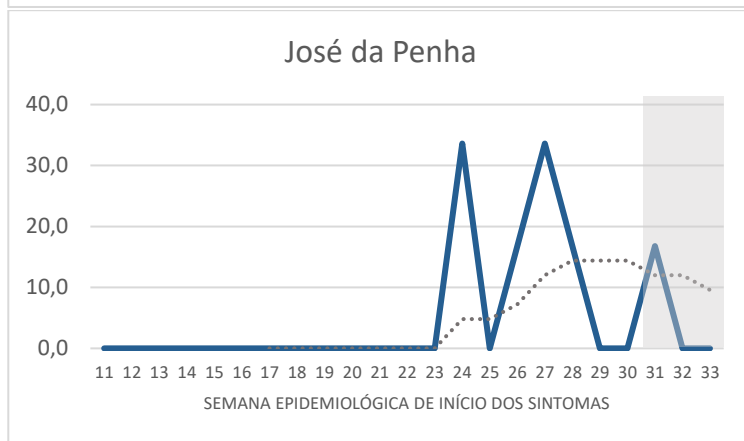
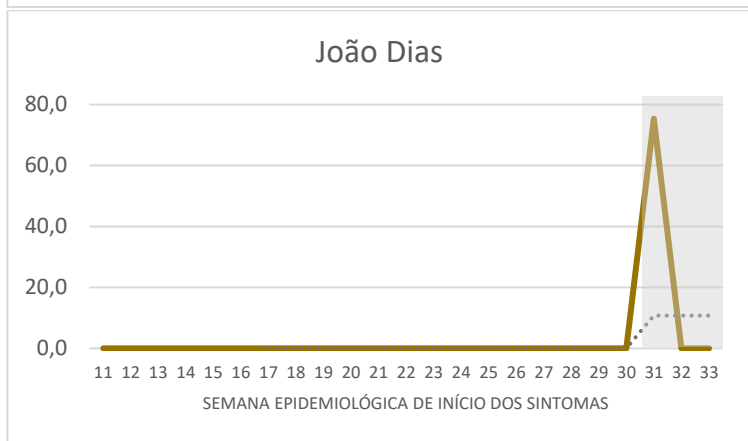
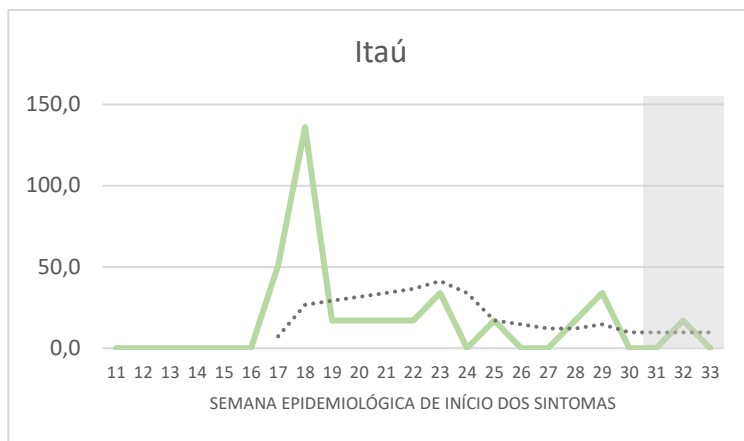
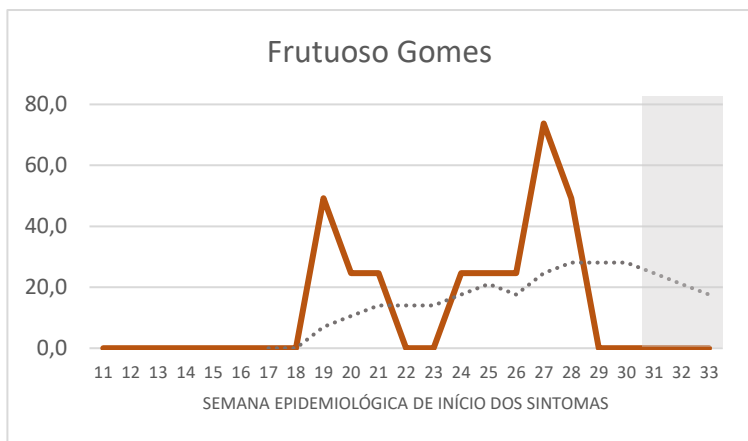
**Francisco Dantas**



Fonte: SUVIGE/CPS/SESAP; SIVEP-Gripe/E-SUS VE-MS; GAL/LACEN-RN; Lab. Privado; Dados extraídos em 12/08/2020 (SE 33) às 23h, sujeitos a alterações.

— Incidência (Linha contínua)    - - - - 7 por Média Móvel (Linha pontilhada)

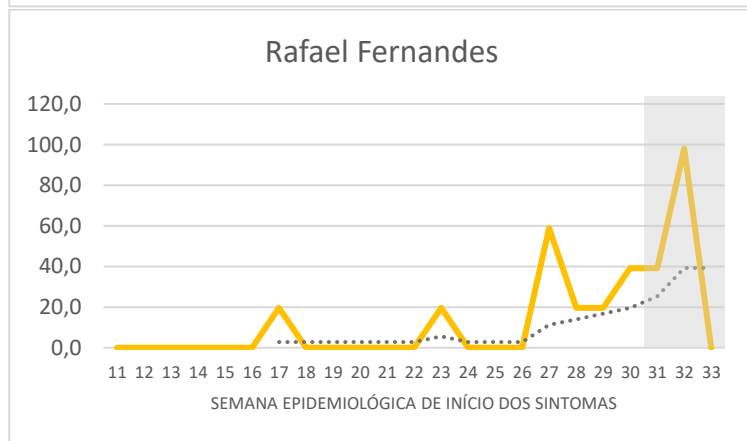
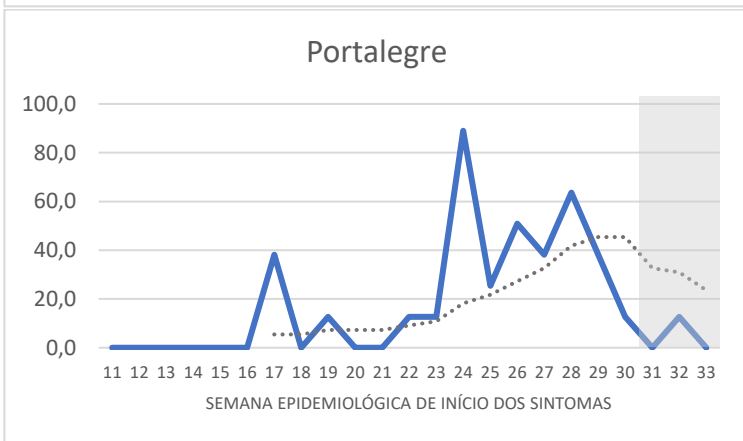
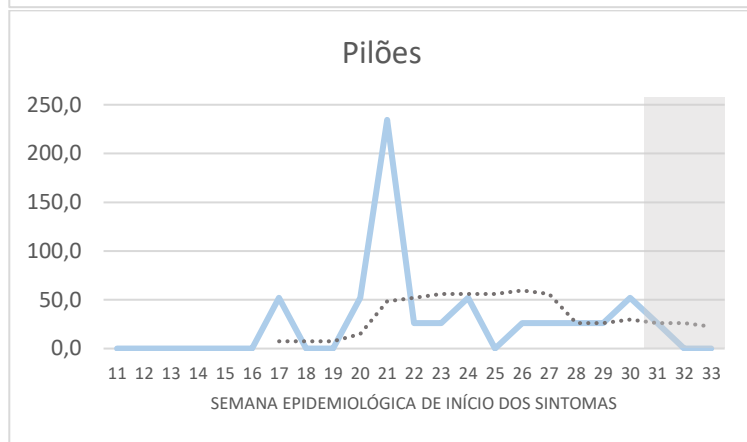
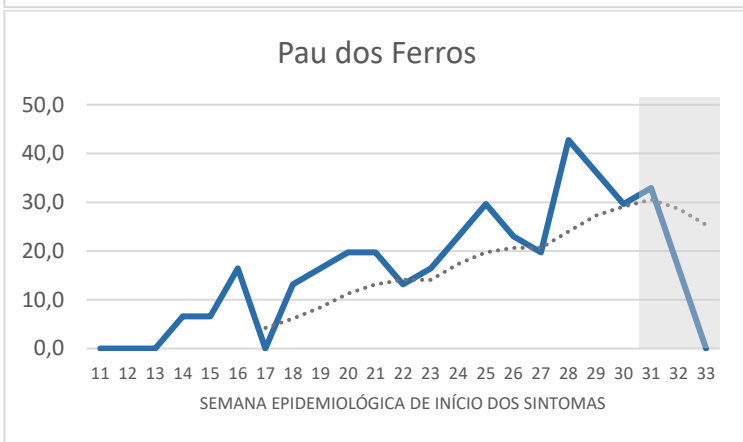
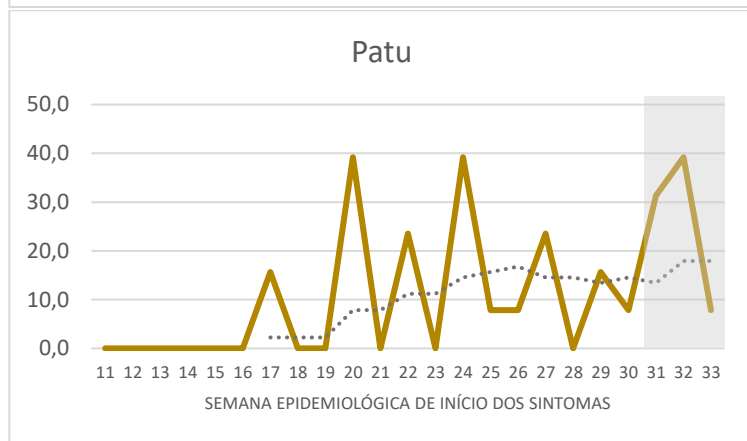
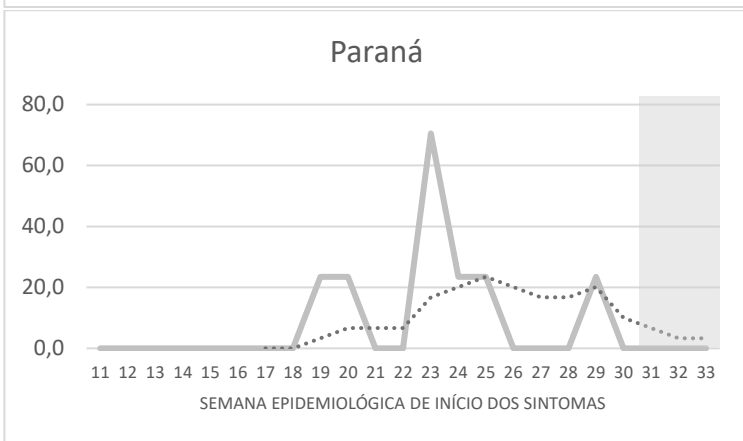
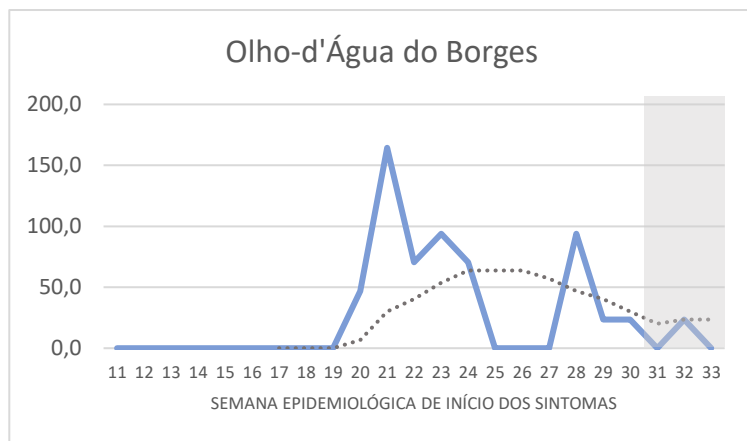
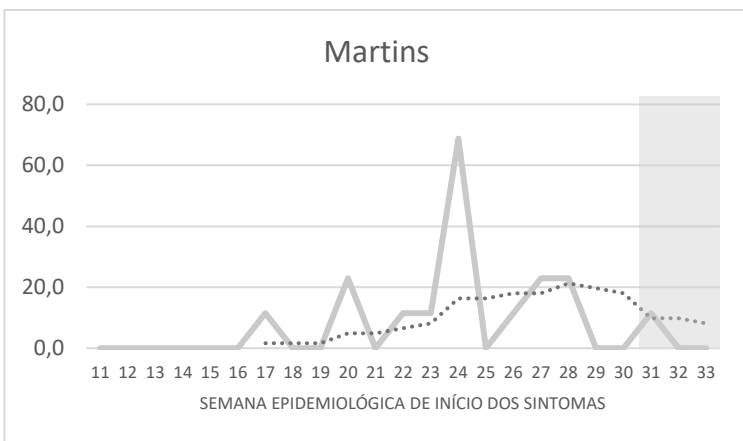




— Incidência (Linha contínua)      ..... 7 por Média Móvel (Linha pontilhada)

Fonte: SUVIGE/CPS/SESAP; SIVEP-Gripe/E-SUS VE-MS; GAL/LACEN-RN; Lab. Privado; Dados extraídos em 12/08/2020 (SE 33) às 23h, sujeitos a alterações.



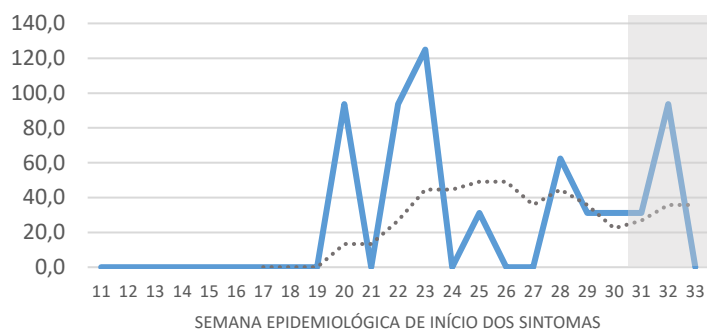


— Incidência (Linha contínua)      ..... 7 por Média Móvel (Linha pontilhada)

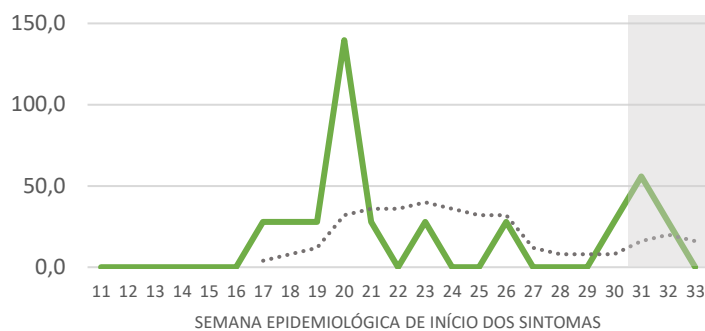
Fonte: SUVIGE/CPS/SESAP; SIVEP-Gripe/E-SUS VE-MS; GAL/LACEN-RN; Lab. Privado; Dados extraídos em 12/08/2020 (SE 33) às 23h, sujeitos a alterações.



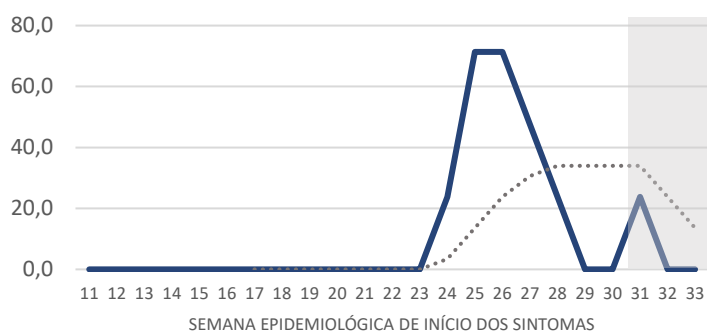
Rafael Godeiro



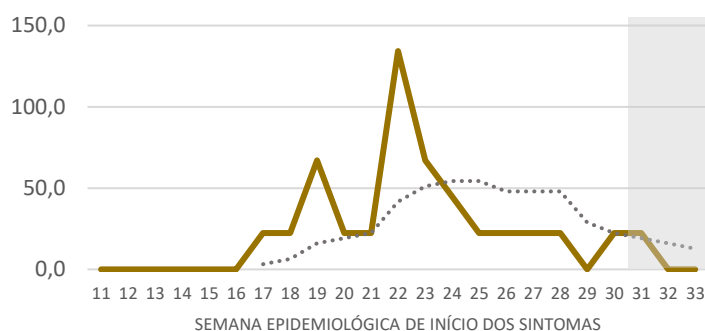
Riacho da Cruz



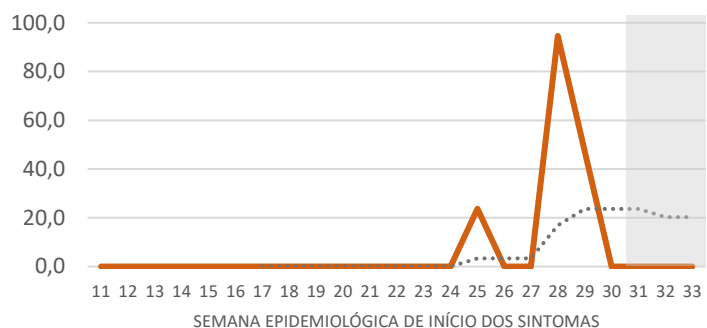
Riacho de Santana



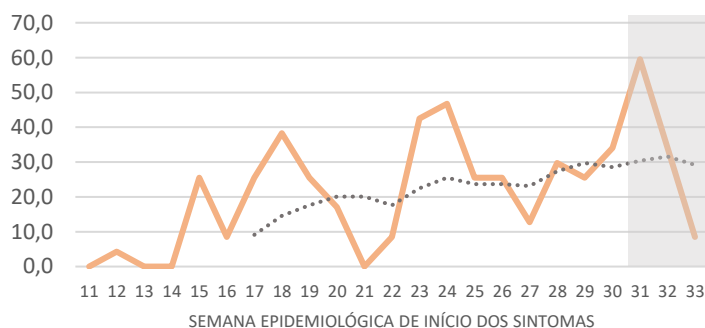
Rodolfo Fernandes



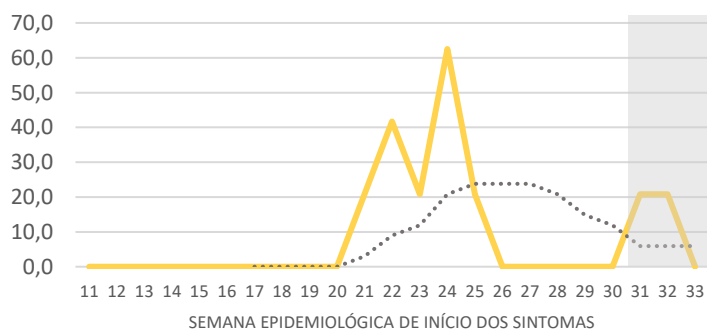
São Francisco do Oeste



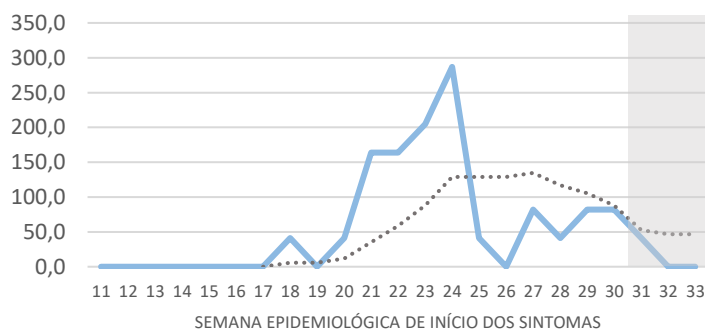
São Miguel



Serrinha dos Pintos



Severiano Melo



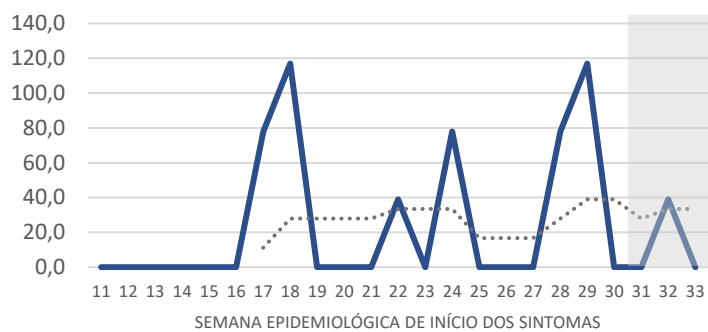
— Incidência (Linha contínua)      ..... 7 por Média Móvel (Linha pontilhada)

Fonte: SUVIGE/CPS/SESAP; SIVEP-Gripe/E-SUS VE-MS; GAL/LACEN-RN; Lab. Privado; Dados extraídos em 12/08/2020 (SE 33) às 23h, sujeitos a alterações.

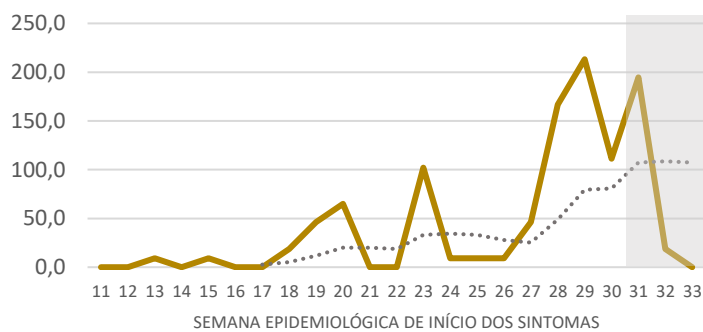


Fonte: SUVIGE/CPS/SESAP; SIVEP-Gripe/E-SUS VE-MS; GAL/LACEN-RN; Lab. Privado; Dados extraídos em 04/08/2020 (SE 32) às 23h, sujeitos a alterações.

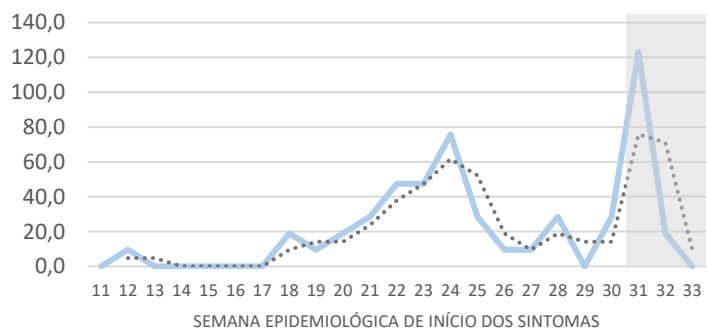
**Taboleiro Grande**



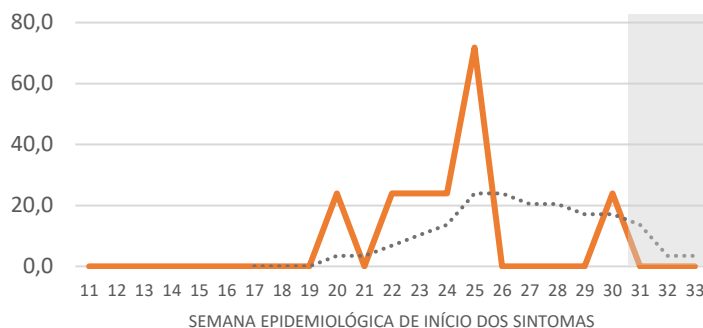
**Tenente Ananias**



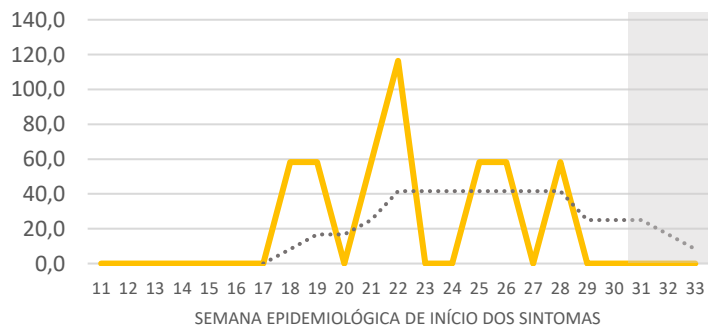
**Umarizal**



**Venha-Ver**



**Viçosa**



— Incidência (Linha contínua)      ..... 7 por Média Móvel (Linha pontilhada)

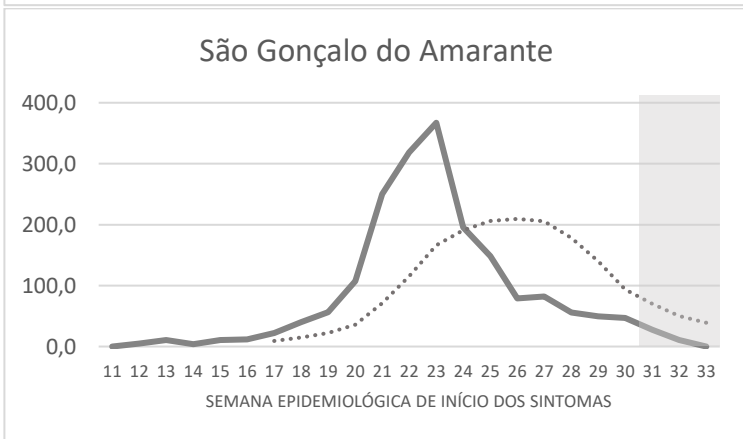
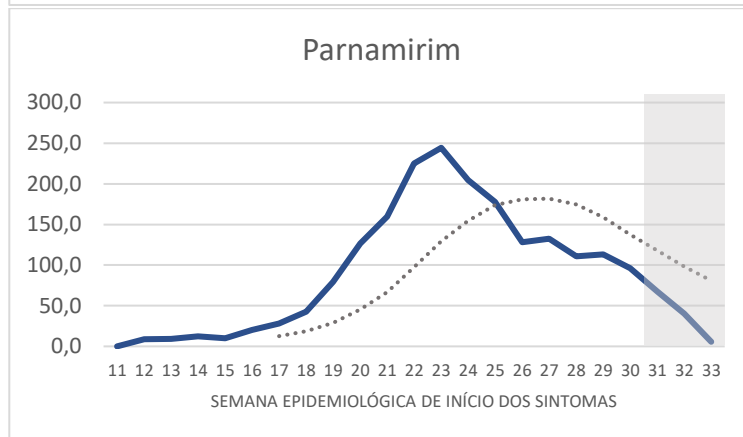
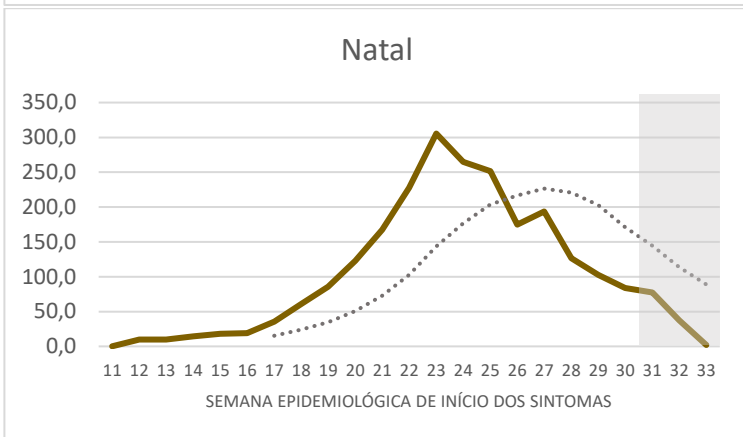
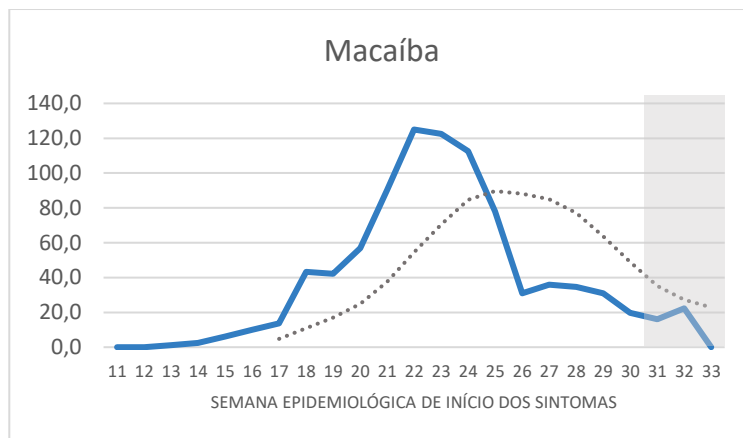
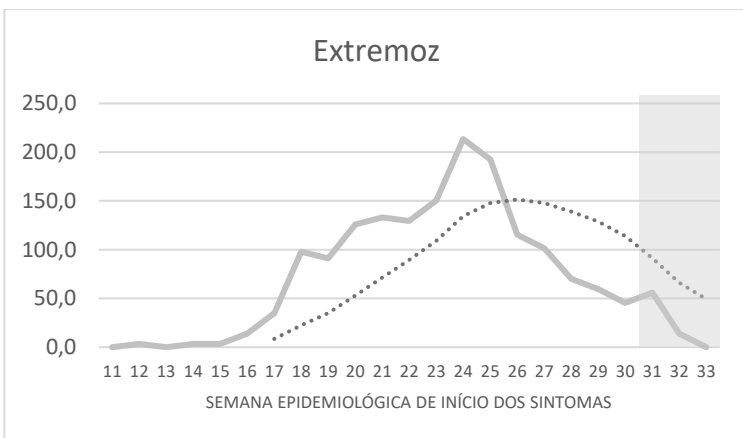
Fonte: SUVIGE/CPS/SESAP; SIVEP-Gripe/E-SUS VE-MS; GAL/LACEN-RN; Lab. Privado; Dados extraídos em 12/08/2020 (SE 33) às 23h, sujeitos a alterações.







**7ª REGIÃO DE SAÚDE - METROPOLITANA - INCIDÊNCIA DE CASOS DE COVID-19 POR 100.000 HAB.**



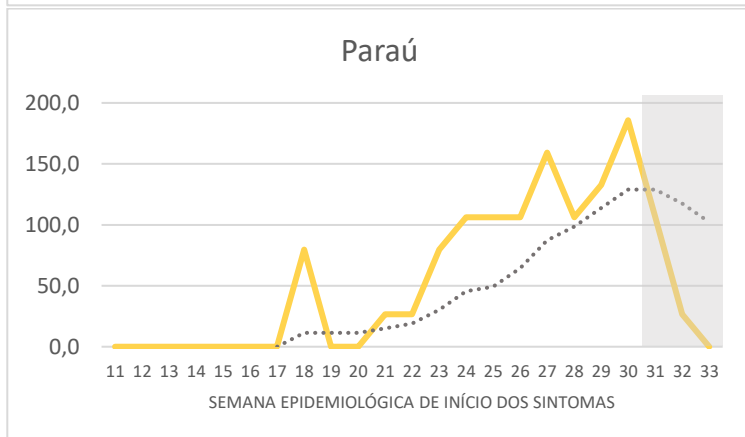
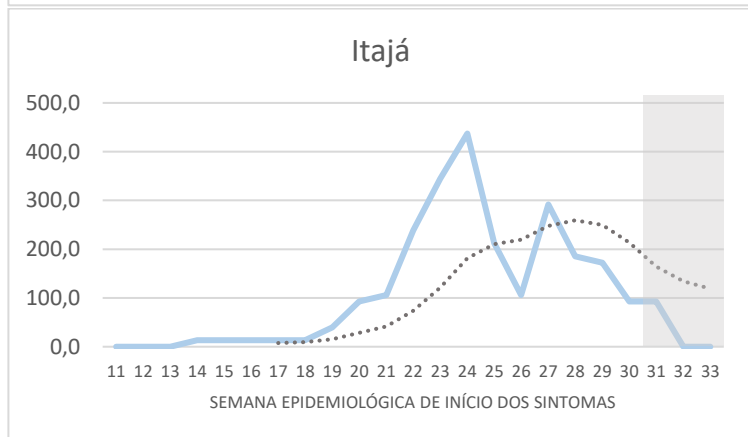
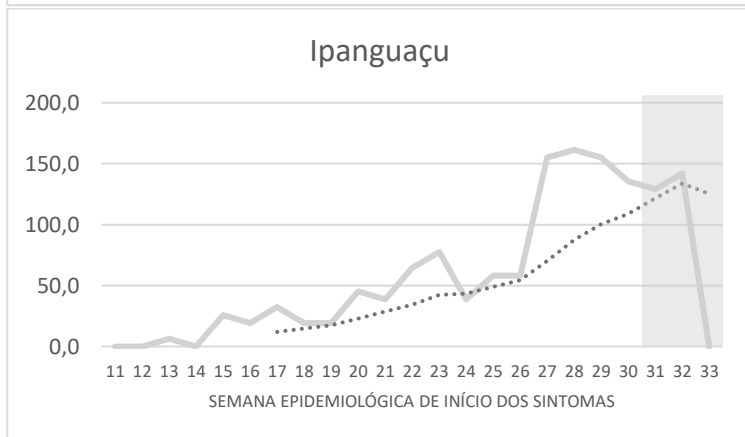
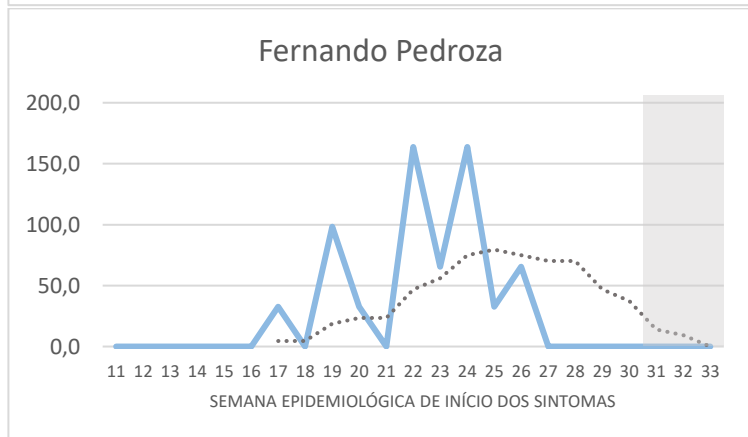
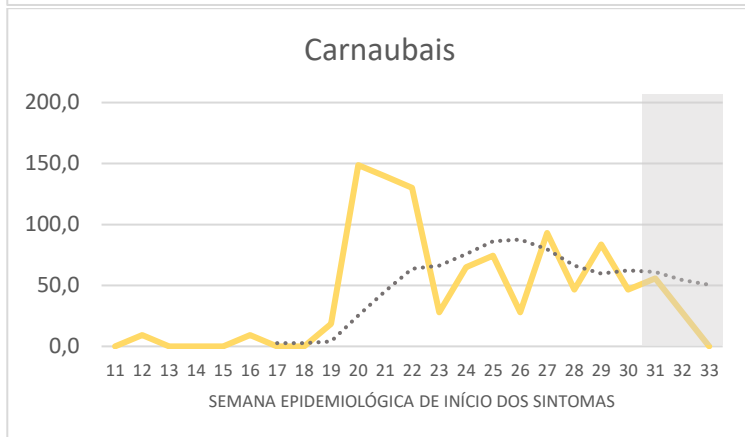
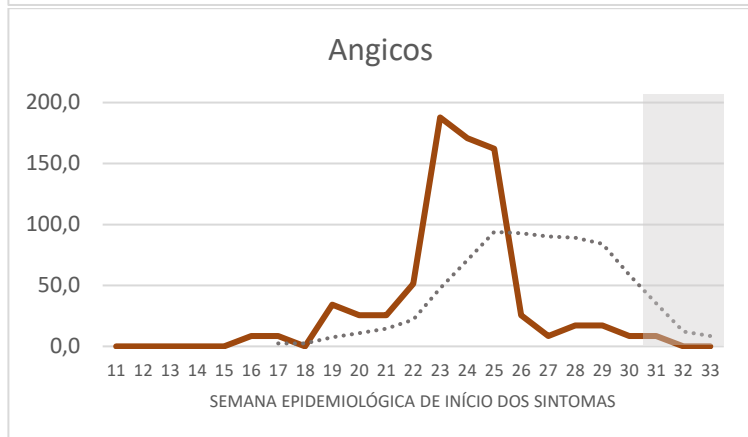
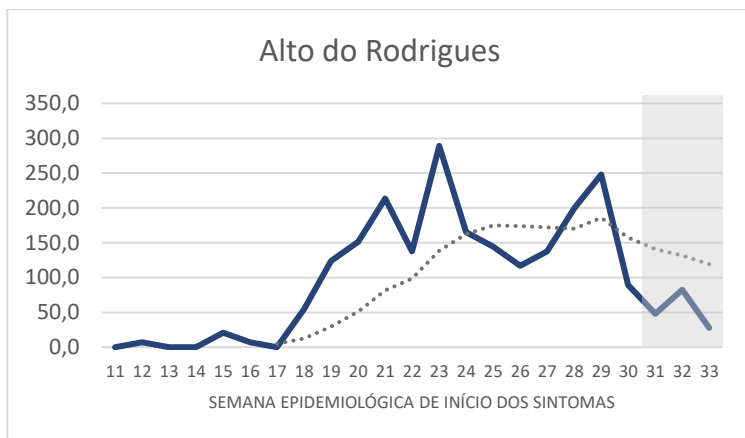
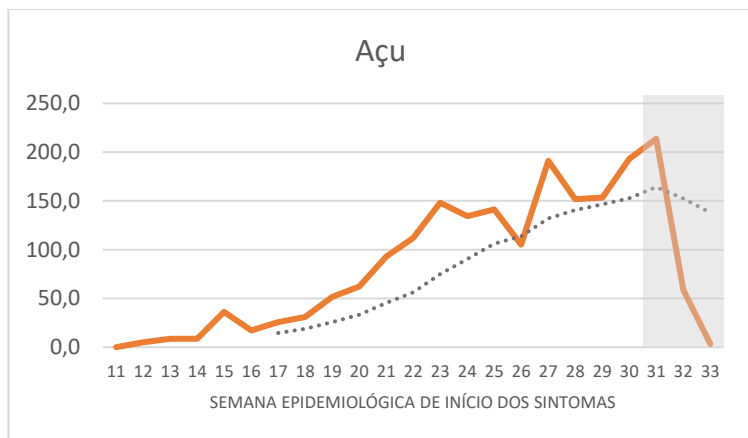
— Incidência (Linha contínua)      ..... 7 por Média Móvel (Linha pontilhada)

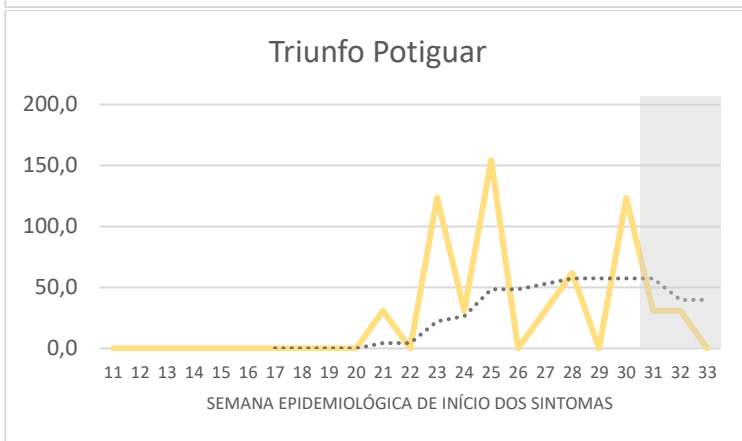
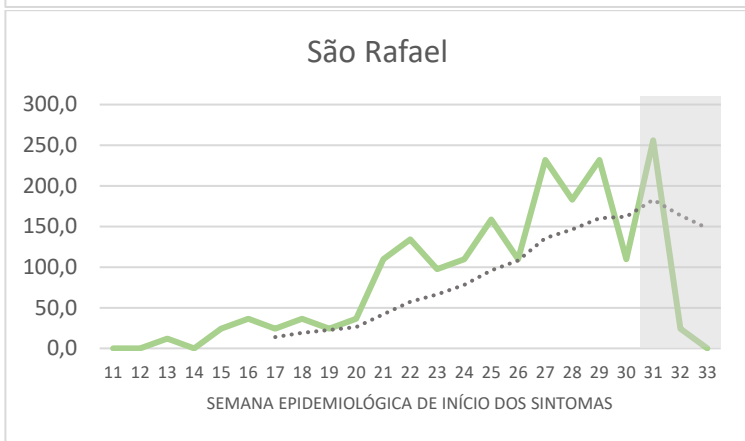
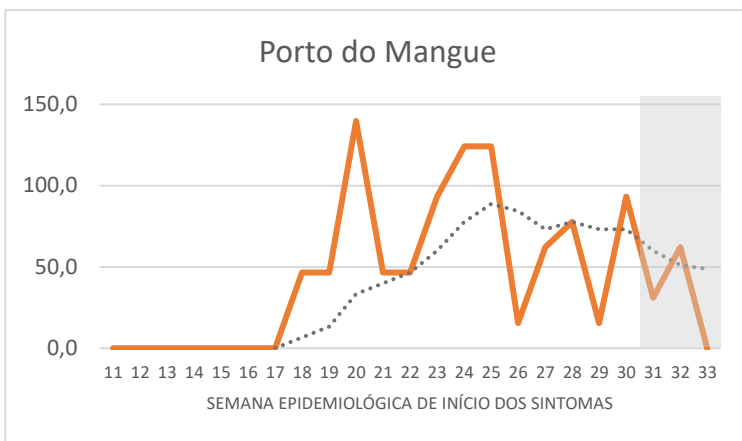
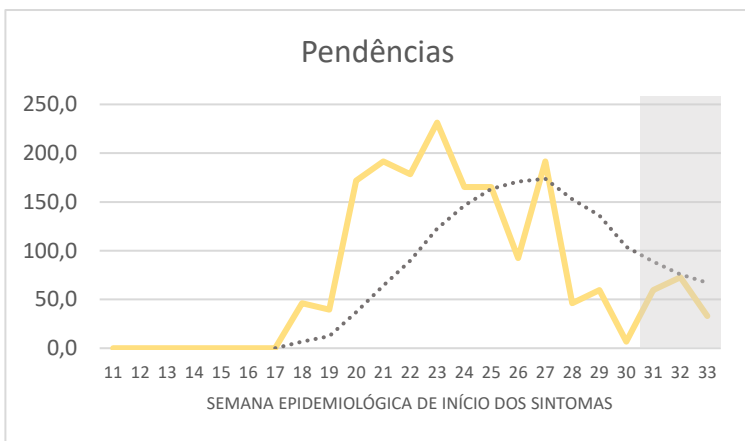
Fonte: SUVIGE/CPS/SESAP; SIVEP-Gripe/E-SUS VE-MS; GAL/LACEN-RN; Lab. Privado; Dados extraídos em 12/08/2020 (SE 33) às 23h, sujeitos a alterações.





**8ª REGIÃO DE SAÚDE - AÇU - INCIDÊNCIA DE CASOS DE COVID-19 POR 100.000 HAB.**





— Incidência (Linha contínua)      ..... 7 por Média Móvel (Linha pontilhada)

Fonte: SUVIGE/CPS/SESAP; SIVEP-Gripe/E-SUS VE-MS; GAL/LACEN-RN; Lab. Privado; Dados extraídos em 12/08/2020 (SE 3) às 23h, sujeitos a alterações.





**FIQUE CONECTADO COM A SESAP-RN E PARCEIROS**

ACESSE MAIS INFORMAÇÕES NO SITE DA SESAP E AOS ARQUIVOS DOS DADOS DETALHADOS

<http://www.saude.rn.gov.br/>

ACESSE AO APLICATIVO TO DE OLHO

<https://todeolho.mprn.mp.br/#/>

ACESSE AO PAINEL DE MONITORAMENTO CORONAVÍRUS RN

<https://covid.lais.ufrn.br/>

ACESSE O PORTAL DO RN SOBRE O COVID-19

<https://portalcovid19.saude.rn.gov.br/>

#### **Informe Epidemiológico - COVID - 19**

Monitoramento dos casos de COVID-19

Ano 2020

#### **SECRETARIA DE ESTADO DA SAÚDE PÚBLICA**

Av. Marechal Deodoro da Fonseca, 730 - Centro, Natal/RN

**Secretário de Estado da Saúde Pública:** Cipriano Maia de Vasconcelos

#### **COORDENADORIA DE PROMOÇÃO À SAÚDE**

**Coordenadora:** Neuma Lúcia de Oliveira

#### **SUBCOORDENADORIA DE VIGILÂNCIA EPIDEMIOLÓGICA - SUVIGE/RN**

**Subcoordenadora:** Alessandra Lucchesi De Menezes Xavier Franco

#### **Centro de Informações Estratégicas de Vigilância em Saúde**

Maria Suêly Lopes Correia Pereira

Marcos Sergio de Araújo Guerra

Stella Rosa de Sousa Leal

Valeska Daliane Souto de Souza

Viviane Fernandes de Medeiros

Ximemya Glauce da Cunha Freire Lopes

#### **Equipe de Apoio**

Ana Isabela Lopes Sales Moiola

Isac Davidson Santiago Fernandes Pimenta

Natalia Raiane Silva Vieira

#### **ELABORAÇÃO DO INFORME EPIDEMIOLÓGICO**

Alessandra Lucchesi De Menezes Xavier Franco

Ana Isabela Lopes Sales Moiola

Isac Davidson Santiago Fernandes Pimenta

Natalia Raiane Silva Vieira

